

+NOTICE!!

These documents have been scanned!

Do not place un-scanned documents beneath this notice!

Do not remove this notice from this file!

GPO Jacket No. 560-102
Print Order 61540
Rise Business Services, LLC
Job=AZ15 8/2/2019



Box Number= AZ15204



Claim Begin-End: AMC259557-AMC259656

1 Initial Receipt



AZ15204-2

AMC262634-AMC265778

UNITED STATES
DEPARTMENT OF THE INTERIOR
BUREAU OF LAND MANAGEMENT

RECEIPT AND ACCOUNTING ADVICE

NO. 1163879

02

Subject: MINING CLAIMS (100) MC/AZ SEP 4 86 0 8 1 50000
 Applicant: NORD RESOURCES CORP
 C/O ROCKY MT SURVEYORS
 BOX 14057
 ALBUQUERQUE NM 87191
 Remitter: *On computer 9/15/86*
 Assignor: SAME *ceq*

LEASE MANAGEMENT DATA NEW UPDATE PAYMENT

ORIGINAL SERIAL NO.	ASG.	TYPE	ST.	CTY.	FUND SYMBOL	ACRES/UNITS	RATE
AMC 259557 THRU 259592, HAL 1 - 361					AMC 259593 - 259618, MAGIC 1 - 261		
AMC 259619 - 259643, SEATTLE 1 - 217					AMC 259644 - 259656, TEKON 1 - 137		

AMOUNT	ANV. DATE	EXP. DATE	BILL CYC.	S/C	DISTRICT	NEXT BILL	MISC. DATA	U of M	ACTUAL UNITS

ASSIGNMENT SERIAL NO.	ASG.	TYPE	ST.	CTY.	FUND SYMBOL	ACRES/UNITS	RATE

AMOUNT	ANV. DATE	EXP. DATE	BILL CYC.	S/C	DISTRICT	NEXT BILL	MISC. DATA	U of M	ACTUAL UNITS
					<i>cmu</i>				

APPLY REMITTANCE			
ACTION	FUND SYMBOL	CTY.	AMOUNT
FILING FEE			
RENTAL			
UNEARNED			
REFUND			
TOTAL			
AMOUNT DUE			

Remarks:
NTF
Magic 6 & 25
partly within
MP plan A17795
Others - OK
DR

BY: _____ DATE: _____

Lease in Escrow?
 KGS?
 Auto Escalates?
 Auto Renew?

Of Interest?
 Operating Rights?
 Operator
 Bond Filed?

FOR MMS USE ONLY

BILLEE	FOREST REFUGE
NUMBER	
OCS SECTION	
CODE	

UNITED STATES
DEPARTMENT OF THE INTERIOR
BUREAU OF LAND MANAGEMENT

RECEIPT AND ACCOUNTING ADVICE

NO. 1163879

02

Subject:

MINING CLAIMS (100)

MC/AZ SEP 4 86 0 8 1 50000

Applicant:

NORD RESOURCES CORP
C/O ROCKY MT SURVEYORS
BOX 14057
ALBUQUERQUE NM 87191

Remitter:

*On computer 9/15/86
ceg*

SAME

Assignor:

LEASE MANAGEMENT DATA									
<input type="checkbox"/> NEW <input type="checkbox"/> UPDATE <input type="checkbox"/> PAYMENT									
ORIGINAL SERIAL NO.	ASG.	TYPE	ST.	CTY.	FUND SYMBOL			ACRES/UNITS	RATE
AMC 259557 THRU 259592, HML 1 - 36					AMC 259593 - 259618	B.	MAGIC 1 - 262		
AMC 259619 - 259643, SEATTLE					AMC 259644 - 259654		TEKOG 1 - 132		
AMOUNT	ANV. DATE	EXP. DATE	BILL CYC.	S/C	DISTRICT	NEXT BILL	MISC. DATA	U of M	ACTUAL UNITS
	2-4-10								
ASSIGNMENT SERIAL NO.	ASG.	TYPE	ST.	CTY.	FUND SYMBOL			ACRES/UNITS	RATE
AMOUNT	ANV. DATE	EXP. DATE	BILL CYC.	S/C	DISTRICT	NEXT BILL	MISC. DATA	U of M	ACTUAL UNITS

APPLY REMITTANCE				Remarks: <i>NT Magic 6425 partly within MP Area A17795 Others - OK [Signature]</i>
ACTION	FUND SYMBOL	CTY.	AMOUNT	
FILING FEE				
RENTAL				
UNEARNED				
REFUND				
TOTAL				
AMOUNT DUE				

BY:

DATE:

<input type="checkbox"/> Lease in Escrow? <input type="checkbox"/> KGS? <input type="checkbox"/> Auto Escalates? <input type="checkbox"/> Auto Renew?	<input type="checkbox"/> Of Interest? <input type="checkbox"/> Operating Rights? <input type="checkbox"/> Operator <input type="checkbox"/> Bond Filed?	FOR MMS USE ONLY	
		BILLEE NUMBER	FOREST REFUGE
		OCS SECTION CODE	

NOTICE!!

These documents have been scanned!

Do not place un-scanned documents beneath this notice!

Do not remove this notice from this file!

GPO Jacket No. 560-102
Print Order 61540
Rise Business Services, LLC
Job=AZ15 8/2/2019



Box Number= AZ15204



Claim Begin-End: AMC259557-AMC259656

2 Correspondence



AZ15204-2

AMC262634-AMC265778

**NO
DOCUMENTS
FOUND**

NO DOCUMENTS FOUND
NO DOCUMENTS FOUND

NOTICE!!

These documents have been scanned!

Do not place un-scanned documents beneath this notice!

Do not remove this notice from this file!

GPO Jacket No. 560-102
Print Order 61540
Rise Business Services, LLC
Job=AZ15 8/2/2019



Box Number= AZ15204



Claim Begin-End: AMC259557-AMC259656

3 Transfers



AZ15204-2

AMC262634-AMC265778

**NO
DOCUMENTS
FOUND**

NO DOCUMENTS FOUND
NO DOCUMENTS FOUND

NOTICE!!

These documents have been scanned!

Do not place un-scanned documents beneath this notice!

Do not remove this notice from this file!

GPO Jacket No. 560-102
Print Order 61540
Rise Business Services, LLC
Job=AZ15 8/2/2019



Box Number= AZ15204



Claim Begin-End: AMC259557-AMC259656

4 Annual Filings



AZ15204-2

AMC262634-AMC265778



WORLD MINERALS

World Minerals Inc.
Post Office Box 287
1501 6th Street
LaGrande, OR 97850
Tel: 541-963-3987
Fax: 541-963-3995

July 19, 2004

U.S. Department of the Interior
Bureau of Land Management
Attn: Public Room
222 N. Central Avenue
Phoenix, AZ 85004

		66076
	301847	303417
265778	321062	317479
89202	262396	319070
259557	90404	94569
	289764	245404

SC

Gentlemen:

Enclosed are four (4) "Affidavit of Rental Fee Payment" for the period September 1, 2004 to August 31, 2005 with Exhibits "A" attached. These Affidavits pertain to the claims of Harborlite Corporation as follows:

- Harborlite - 2 lodes, 1 mill site
- Bobbie Jo - 10 lodes
- Guzman - 10 placers
- Nord - 135 lodes, 2 mill sites

We are enclosing our check in the amount of \$20,000.00 representing the fee for filing based on \$125.00 per claim rental fees for these 160 claims. Please acknowledge receipt of these rental fees.

Sincerely,
WORLD MINERALS INC.


Joseph Lévy
Chief Geologist

JL/jst

Enclosures
Cc: J. Carraher

RECEIVED
B.L.M. AZ STATE OFFICE
2004 AUG 25 A 9:16
PHOENIX, ARIZONA

verify 10/19/04
ENTERED INTO COMPUTER
9/15/04 ab
160 x \$125.00 = 20,000.00
AB.



STATE OF ARIZONA

COUNTY OF PINAL

)
)
)

SS.

AFFIDAVIT OF RENTAL FEE PAYMENT

For the period

September 1, 2004 to August 31, 2005

STATE OF ARIZONA

COUNTY OF MARICOPA

)
)
)

SS.

RECEIVED
B.L.M. AZ STATE OFFICE
2004 AUG 25 A 9:08
PHOENIX, ARIZONA

Joseph Lévy, being duly sworn, deposes and says that he is a citizen of the United States and more than twenty-one years of age, and resides at 1606 Walnut Street, La Grande, Oregon 97850, in Union County, State of Oregon, and is personally acquainted with the hereinafter described mining claims situated in the Pioneer Mining District, Pinal County, Arizona, the location notices of which are recorded in the office of the County Recorder of said county as described below:


See Exhibit "A" attached

That the owner of said claims (2 lode mining claims and 1 millsite) is Harborlite Corporation, and that the enclosed "rental fees" of \$125.00 per claim for a total of \$375.00 (Three Hundred Seventy Five dollars) were paid by Harborlite Corporation, P.O. Box 960, Superior, AZ 85273, for the purpose of complying with the laws of the United States pertaining to assessment of annual work, and that said lode claims are being held for the valuable mineral contained therein and the millsite for the purpose of enhancing a fines containment area in conjunction with the mining operation. This "rental fee" is required in accordance with the Act of October 5, 1992 (Public Law 102-381, 106 Stat. 1374, 1378-79) and is in lieu of the requirements for performing assessment work under 30 U.S.C. 28-28e and for filing an annual Affidavit of Labor with the proper office of the Bureau of Land Management as outlined under Section 314(a) and (c) of FLPMA and §3833.2.

DATED this 19 day of July, A.D., 2004

Joseph Lévy
Joseph Lévy

Subscribed and sworn before me this 19th day of July, A.D., 2004



Jonna S. True
Notary Public

EXHIBIT "A"

The following mining claims are located in Secs. 4, 8 & 9, T.2 S., R.12 E., G. & S.R.M., Pioneer Mining District, Pinal County, State of Arizona, the Location Notices are recorded in the office of the County Recorder of said county as described below:

<u>Claim Name</u>	<u>Docket</u>	<u>Page(s)</u>	<u>B.L.M. Serial #</u>
FORGOTTEN WEDGE lode	374	545	A MC 66077 ✓
MARY T. FRACTION lode	1668	450-451	A MC 303417 ✓
HARBORLITE MILLSITE NO. 3A Amended	1781 1797	639-640 124-125	A MC 317479 ✓

RECEIVED
B.L.M. AZ STATE OFFICE
2004 AUG 25 A 9:17
PHOENIX, ARIZONA

3
YES

STATE OF ARIZONA)
)
COUNTY OF PINAL) SS.

AFFIDAVIT OF RENTAL FEE PAYMENT
For the period
September 1, 2004 to August 31, 2005

STATE OF ARIZONA)
)
COUNTY OF MARICOPA) SS.

Joseph Lévy, being duly sworn, deposes and says that he is a citizen of the United States and more than twenty-one years of age, and resides at 1606 Walnut Street, La Grande, Oregon 97850, in Union County, State of Oregon, and is personally acquainted with the hereinafter described mining claims situated in the Pioneer Mining District, Pinal County, Arizona, the location notices of which are recorded in the office of the County Recorder of said county as described below:

See Exhibit "A" attached


That the owner of said claims (10 lode mining claims) is Lewis and Thomas Williams, and that the enclosed "rental fees" of \$1,250.00 per claim for a total of \$1,000.00 (One Thousand Two Hundred Fifty dollars) were paid by Harborlite Corporation, P.O. Box 960, Superior, AZ 85273, for the purpose of complying with the laws of the United States pertaining to assessment of annual work, and that said claims are being held for the valuable mineral contained therein. This "rental fee" is required in accordance with the Act of October 5, 1992 (Public Law 102-381, 106 Stat. 1374, 1378-79) and is in lieu of the requirements for performing assessment work under 30 U.S.C. 28-28e and for filing an annual Affidavit of Labor with the proper office of the Bureau of Land Management as outlined under Section 314(a) and (c) of FLPMA and §3833.2.

These "rental fees" are being submitted to cover mining claims comprising a contiguous group.

DATED this 19 day of July, A.D., 2004

Joseph Lévy
Joseph Lévy

Subscribed and sworn before me this 19th day of July, A.D., 2004



Jonna S. True
Notary Public

PHOENIX, ARIZONA
2004 AUG 25 A 9:17
RECEIVED
B.L.M. AZ STATE OFFICE

EXHIBIT "A"

<u>Lode Claim Name</u>	<u>Loc. Date</u>	<u>Book</u>	<u>Pinal County Page(s)</u>	<u>Filing Date</u>	<u>B.L.M. Data</u>		<u>Locator</u>
					<u>Serial No.</u>	<u>Date</u>	
Bobbie Jo Perlite No. 1 Amended	10/6/85	1314	459-60	10/7/85	A MC 245404	11/4/85	Thomas Williams
	1/11/90	1651	501-02	1/15/90		2/8/90	
Bobbie Jo Perlite No. 2 Amended	10/6/85	1314	457-58	10/7/85	A MC 245405	11/4/85	Thomas Williams
	1/11/90	1651	503-04	1/15/90		2/8/90	
Bobbie Jo Perlite No. 3	10/6/85	1314	455-56	10/7/85	A MC 245406	11/4/85	Thomas Williams
Bobbie Jo Perlite No. 4	10/12/85	1315	788-89	10/15/85	A MC 245407	11/4/85	Thomas Williams
Bobbie Jo Perlite No. 5	10/12/85	1315	790-91	10/15/85	A MC 245408	11/4/85	Thomas Williams
Bobbie Jo Perlite No. 6	10/12/85	1315	792-93	10/15/85	A MC 245409	11/4/85	Thomas Williams
Bobbie Jo Perlite No. 7	10/12/85	1315	796-97	10/15/85	A MC 245410	11/4/85	Thomas Williams
Bobbie Jo Perlite No. 8	10/12/85	1315	794-95	10/15/85	A MC 245411	11/4/85	Thomas Williams
B J No. 9	2/10/90	1657	523-24	2/20/90	A MC 301847	3/2/90	Lewis Williams
B & J No. 10	4/8/92	1817	118-19	4/9/92	A MC 321062	4/30/92	Lewis Williams

PHOENIX, ARIZONA

2004 AUG 25 A 9:17

RECEIVED
B.L.M. AZ STATE OFFICE

75
10

STATE OF ARIZONA)
COUNTY OF PINAL) SS.

AFFIDAVIT OF RENTAL FEE PAYMENT
For the period
September 1, 2004 to August 31, 2005

STATE OF ARIZONA)
COUNTY OF MARICOPA) SS.

Joseph Lévy, being duly sworn, deposes and says that he is a citizen of the United States and more than twenty-one years of age, and resides at 1606 Walnut Street, La Grande, Oregon 97850, in Union County, State of Oregon, and is personally acquainted with the hereinafter described mining claims situated in the Pioneer Mining District, Pinal County, Arizona, the location notices of which are recorded in the office of the County Recorder of said county as described below:

See Exhibit "A" attached


That the owner of said claims (10 "Guzman" placer mining claims) is Harborlite Corporation, P.O. Box 960, Superior, AZ 85273, and that the enclosed "rental fees" of \$125.00 per claim for a total of \$1,250.00 (One Thousand Two Hundred Fifty dollars) were paid by Harborlite Corporation, for the purpose of complying with the laws of the United States pertaining to assessment of annual work, and that said claims are being held for the valuable mineral contained therein. This "rental fee" is required in accordance with the Act of October 5, 1992 (Public Law 102-381, 106 Stat. 1374, 1378-79) and is in lieu of the requirements for performing assessment work under 30 U.S.C. 28-28e and for filing an annual Affidavit of Labor with the proper office of the Bureau of Land Management as outlined under Section 314(a) and (c) of FLPMA and §3833.2.

These "rental fees" are being submitted to cover mining claims comprising a contiguous group.

DATED this 19 day of July, A.D., 2004

Joseph Lévy
Joseph Lévy

Subscribed and sworn before me this 19th day of July, A.D., 2004



Jonna S. True
Notary Public

PHOENIX, ARIZONA

2004 AUG 25 A 9:17

RECEIVED
B.L.M. AZ STATE OFFICE

EXHIBIT "A"

The following mining claims are located in Sections 8 & 16, T.2 S., R.12 E., Gila & Salt River Meridian, County of Pinal, State of Arizona and are duly recorded as indicated below, at the office of the County Recorder, Pinal County, Arizona:

<u>Placer Claim Name</u>	<u>Legal Description</u> <u>Section 8, T2S R12E</u>	<u>Date</u> <u>Located</u>	<u>Pinal County</u> <u>Book Page</u>		<u>BLM</u> <u>AMC#</u>
Black Eye	W½ SE¼ SE¼ NW¼, SW¼ SE¼ NW¼, W½ NW¼ SE¼ NW¼	6/26/65	423	121	90407 ✓
Blueberry	NE¼ SE¼ NW¼ E½ NW¼ SE¼ NW¼ E½ SW¼ NE¼ NW¼	6/26/65	423	116	90406 ✓
Dewdrop	N½ SW¼ NE¼	6/26/65	423	114	90411 ✓
Divide	SE¼ SE¼ NW¼ SE¼, NE¼ NE¼ SW¼ SE¼, N½ NW¼ SE¼ SE¼, NW¼ NE¼ SE¼ SE¼, S½ SW¼ NE¼ SE¼, SW¼ SE¼ NE¼ SE¼	6/26/65	423	122	90414 ✓
Havalina	W½ NE¼ NW¼ SE¼, SE¼ NW¼ NW¼ SE¼, N½ SE¼ NW¼ SE¼, SE¼ NE¼ NW¼ SE¼, SW¼ NW¼ NE¼ SE¼, NW¼ SW¼ NE¼ SE¼	6/26/65	423	117	90408
Havalina No. 1	N½ NW¼ NW¼ SE¼, NE¼ NE¼ SW¼, E½ NW¼ NE¼ SW¼	6/26/65	423	118	90409
Havalina No. 2	E½ SE¼ SE¼ NW¼, SW¼ SW¼ NE¼, W½ SE¼ SW¼ NE¼	6/26/65	423	120	90410
I-DO-IT	E½ SE¼ SW¼ NE¼, NW¼ SE¼ NE¼, W½ SW¼ SE¼ NE¼	6/26/65	423	119	90412
Look-Out-Wedge	NE¼ NE¼ NW¼ SE¼, N½ NW¼ NE¼ SE¼, SE¼ NW¼ NE¼ SE¼, W½ NE¼ NE¼ SE¼, NE¼ SW¼ NE¼ SE¼, NW¼ SE¼ NE¼ SE¼	6/26/65	423	123	90413
<u>Section 16, T2S R12E</u>					
Self Protection	SW¼ NE¼ SW¼ NW¼, W½ SE¼ SW¼ NW¼, NW¼ NE¼ NW¼ SW¼, W½ E½ NE¼ SW¼ NW¼, E½ NW¼ NE¼ SW¼ NW¼, E½ SE¼ NW¼ SW¼ NW¼, E½ E½ SW¼ SW¼ NW¼, W½ NE¼ SE¼ SW¼ NW¼, E½ NE¼ NW¼ NW¼ SW¼	1/22/51	42	362	89203 ✓

RECEIVED
 B.L.M. AZ STATE OFFICE
 2004 AUG 25 A 9:17
 PHOENIX, ARIZONA

21

STATE OF ARIZONA)
)
COUNTY OF PINAL) SS.

AFFIDAVIT OF RENTAL FEE PAYMENT
For the period
September 1, 2004 to August 31, 2005

STATE OF ARIZONA)
)
COUNTY OF MARICOPA) SS.

Joseph Lévy, being duly sworn, deposes and says that he is a citizen of the United States and more than twenty-one years of age, and resides at 1606 Walnut Street, La Grande, Oregon 97850, in Union County, State of Oregon, and is personally acquainted with the hereinafter described millsite claims situated in the Pioneer Mining District, Pinal County, Arizona, the location notices of which are recorded in the office of the County Recorder of said county as described below:

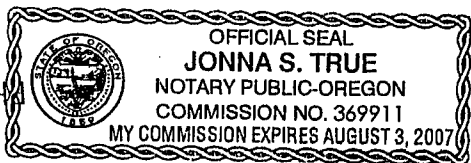
See Exhibit "A" (7 pages) attached

That the owner of said claims (2 mill sites and 135 lodes formerly known as the Nord claims) is Harborlite Corporation, and that the enclosed "rental fees" of \$125.00 per claim for a total of \$17,125.00 (Seventeen Thousand, One Hundred Twenty Five dollars) were paid by Harborlite Corporation, P.O. Box 960, Superior, AZ 85273, for the purpose of complying with the laws of the United States pertaining to assessment of annual work, and that said claims are being held for the purpose of mining (on lode claims) and milling (on mill sites) perlite ore which is mined on our lode claims. This "rental fee" is required in accordance with the Act of October 5, 1992 (Public Law 102-381, 106 Stat. 1374, 1378-79) and is in lieu of the requirements for performing assessment work under 30 U.S.C. 28-28e and for filing an annual Affidavit of Labor with the proper office of the Bureau of Land Management as outlined under Section 314(a) and (c) of FLPMA and §3833.2.

DATED this 19 day of July, A.D., 2004

Joseph Lévy
Joseph Lévy

Subscribed and sworn before me this 19th day of July, A.D., 2004



Jonna S. True
Notary Public

RECEIVED
B.L.M. AZ STATE OFFICE
2004 AUG 25 4 09 17
PHOENIX, ARIZONA

EXHIBIT "A"

(page 1)

The following mining claims are located in Pinal County, State of Arizona, the location notices of which are recorded in the office of the County Recorder of said County as described below:

<u>Claim Name</u>	<u>Book/Docket</u>	<u>Page(s)</u>	<u>B.L.M. Serial #</u>
ROSEMARIE No. 6 Exception lode (situate in Sec.8)	507	87	A MC 66079 ✓
Candy Rock Fraction lode (situate in Sec. 16)	1556	712-713	A MC 289764 ✓
Lucero millsite (situate in Sec. 4)	1786	558-559	A MC 319070 ✓
Cynthia & John millsite (situate in Sec. 4)	993	426-427	A MC 94571 ✓

All claims are located in T.2 S., R.12 E., G. & S.R.M.

RECEIVED
B.L.M. AZ STATE OFFICE
2004 AUG 25 A 9:17
PHOENIX, ARIZONA

23
H

EXHIBIT "A"

(page 2)

The following lode mining claims are located in Secs. 8 & 9, T.2 S., R.12 E., Gila & Salt River Meridian, County of Pinal, State of Arizona:

<u>Lode Claim Name</u>	<u>Recorded Book</u>	<u>Page</u>	<u>B.L.M. Serial #</u>
ROSEMARIE No. 1 Exception	500	414	A MC 66078
Amended	507	86	
ROSEMARIE No. 7 Exception	500	420	A MC 66080
Amended	507	88	
ROSEMARIE No. 8 Exception	500	421	A MC 66081
Amended	507	89	
Amended	Doc. 1082-045		
ROSEMARIE No. 9 Exception	500	422	A MC 66082
Amended	507	90	
ROSEMARIE No. 10 Exception	500	423	A MC 66083
Amended	507	91	
ROSEMARIE No. 12 Exception	500	425	A MC 66084
Amended	507	92	
Amended	Doc. 1082-047		
ROSEMARIE No. 13 Exception	500	426	A MC 66085
Amended	507	93	
ROSEMARIE No. 14 Exception	500	427	A MC 66086
Amended	507	94	

RECEIVED
B.L.M. AZ STATE OFFICE
2004 AUG 25 A 9:17
PHOENIX, ARIZONA

151
8

EXHIBIT "A"

(page 3)

The following mining claims are located in Secs. 27, 28, 32, 33 & 34, T.2 S., R.12 E., and Secs. 3 & 4, T.3 S., R12 E., Gila & Salt River Meridian, County of Pinal, State of Arizona:

<u>Lode Claim Name</u>	<u>Book</u>	<u>Recorded</u>	<u>Page</u>	<u>B.L.M. Serial #</u>
Hal #1	1382		220-221	A MC 259557
Hal #2	1382		222-223	A MC 259558
Hal #3	1382		224-225	A MC 259559
Hal #4	1382		226-227	A MC 259560
Hal #5	1382		228-229	A MC 259561
Hal #6	1382		230-231	A MC 259562
Hal #7	1382		232-233	A MC 259563
Hal #8	1382		234-235	A MC 259564
Hal #9	1382		236-237	A MC 259565
Hal #10	1382		238-239	A MC 259566
Hal #11	1382		240-241	A MC 259567
Hal #12	1382		242-243	A MC 259568
Hal #13	1382		244-245	A MC 259569
Hal #14	1382		246-247	A MC 259570
Hal #15	1382		248-249	A MC 259571
Hal #16	1382		250-251	A MC 259572
Hal #17	1382		252-253	A MC 259573
Hal #18	1382		254-255	A MC 259574
Hal #19	1382		256-257	A MC 259575
Hal #20	1382		258-259	A MC 259576
Hal #21	1382		260-261	A MC 259577
Hal #22	1382		262-263	A MC 259578
Hal #23	1382		264-265	A MC 259579
Hal #24	1382		266-267	A MC 259580
Hal #25	1382		268-269	A MC 259581
Hal #26	1382		270-271	A MC 259582
Hal #27	1382		272-273	A MC 259583
Hal #28	1832		274-275	A MC 259584
Hal #29	1382		276-277	A MC 259585
Hal #30	1382		278-279	A MC 259586
Hal #31	1382		280-281	A MC 259587
Hal #32	1382		282-283	A MC 259588
Hal #33	1382		284-285	A MC 259589
Hal #34	1382		286-287	A MC 259590
Hal #35	1382		288-289	A MC 259591
Hal #36	1382		290-291	A MC 259592
Tekoa #9	1382		410-411	A MC 259652
Tekoa #10	1382		412-413	A MC 259653
Tekoa #11	1382		414-415	A MC 259654
Tekoa #12	1382		416-417	A MC 259655
Tekoa #13	1382		418-419	A MC 259656

PHOENIX, ARIZONA

2004 AUG 25 A 9:17

RECEIVED
B.L.M. AZ STATE OFFICE

Handwritten initials and a circled number '41'.

EXHIBIT "A"

(page 4)

The following mining claims are located in Sec. 16, 17 & 20, T.2 S., R.12 E., Gila & Salt River Meridian, County of Pinal, State of Arizona:

<u>Lode Claim Name</u>	<u>Book</u>	<u>Recorded Page</u>	<u>B.L.M. Serial #</u>
Magic #1	1382	292-293	A MC 259593
Magic #2	1382	294-295	A MC 259594
Magic #3	1382	296-297	A MC 259595
Magic #4	1382	298-299	A MC 259596
Magic #5	1382	300-301	A MC 259597
Magic #6	1382	302-303	A MC 259598
Magic #7	1382	304-305	A MC 259599
Magic #8	1382	306-307	A MC 259600
Magic #9	1382	308-309	A MC 259601
Magic #10	1382	310-311	A MC 259602
Magic #11	1382	312-313	A MC 259603
Magic #12	1382	314-315	A MC 259604
Magic #13	1382	316-317	A MC 259605
Magic #14	1382	318-319	A MC 259606
Magic #15	1382	320-321	A MC 259607
Magic #23	1382	336-337	A MC 259615
Magic #24	1382	338-339	A MC 259616
Magic #25	1382	340-341	A MC 259617
Magic #26	1382	342-343	A MC 259618
Magic #27	1556	710-711	A MC 289765

PHOENIX, ARIZONA

2004 AUG 25 A 9:17

RECEIVED
B.L.M. AZ STATE OFFICE

ES
20

EXHIBIT "A"

(page 5)

The following mining claims are located in Sec. 12, T.2 S., R.11 E. and Secs. 7 & 8, T.2 S., R.12 E., Gila & Salt River Meridian, County of Pinal, State of Arizona:

<u>Lode Claim Name</u>	<u>Book</u>	<u>Recorded</u> <u>Page</u>	<u>B.L.M. Serial #</u>
Seattle #1	1382	344-345	A MC 259619
Seattle #2	1382	346-347	A MC 259620
Seattle #3	1382	348-349	A MC 259621
Seattle #4	1382	350-351	A MC 259622
Seattle #5	1382	352-353	A MC 259623
Seattle #6	1382	354-355	A MC 259624
Seattle #7	1382	356-357	A MC 259625
Seattle #8	1382	358-359	A MC 259626
Seattle #9	1382	360-361	A MC 259627
Seattle #10	1382	362-363	A MC 259628
Seattle #11	1382	364-365	A MC 259629
Seattle #12	1382	366-367	A MC 259630
Seattle #13	1382	368-369	A MC 259631
Seattle #14	1382	370-371	A MC 259632
Seattle #15	1382	372-373	A MC 259633
Seattle #16	1382	374-375	A MC 259634
Seattle #17	1382	376-377	A MC 259635
Seattle #18	1382	378-379	A MC 259636
Seattle #19	1382	380-381	A MC 259637
Seattle #20	1382	382-383	A MC 259638
Seattle #21	1382	384-385	A MC 259639
Seattle #22	1382	386-387	A MC 259640
Seattle #23	1382	388-389	A MC 259641
Seattle #24	1382	390-391	A MC 259642
Seattle #25	1382	392-393	A MC 259643

PHOENIX, ARIZONA

2004 AUG 25 A 9:18

RECEIVED
B.L.M. AZ STATE OFFICE

12
85

EXHIBIT "A"

(page 6)

The following mining claims are located in Secs. 8, 17 and 18, T.2 S., R.12 E., Gila & Salt River Meridian, County of Pinal, State of Arizona:

<u>Lode Claim Name</u>	<u>Recorded</u>		<u>B.L.M. Serial #</u>
	<u>Book</u>	<u>Page</u>	
Sil-Flo No. 1	1420	465-466	A MC 265778
Sil-Flo No. 2	1420	467-468	A MC 265779
Sil-Flo No. 3	1420	469-470	A MC 265780
Sil-Flo No. 4	1420	471-472	A MC 265781
Sil-Flo No. 5	1420	473-474	A MC 265782
Sil-Flo No. 6	1420	475-476	A MC 265783
Sil-Flo No. 7	1420	477-478	A MC 265784
Sil-Flo No. 8	1420	479-480	A MC 265785
Sil-Flo No. 9	1420	481-482	A MC 265786
Sil-Flo No. 10	1420	483-484	A MC 265787
Sil-Flo No. 11	1420	485-486	A MC 265788
Sil-Flo No. 12	1420	487-488	A MC 265789
Sil-Flo No. 13	1420	489-490	A MC 265790
Sil-Flo No. 14	1420	491-492	A MC 265791
Sil-Flo No. 15	1420	493-494	A MC 265792
Sil-Flo No. 16	1420	495-496	A MC 265793
Sil-Flo No. 17	1420	497-498	A MC 265794
Sil-Flo No. 18	1420	499-500	A MC 265795

PHOENIX, ARIZONA

2004 AUG 25 A 9:18

RECEIVED
B.L.M. AZ STATE OFFICE

135
18

EXHIBIT "A"

(page 7)

The following mining claims are located in Secs. 15, 16, 21 and 22, T.2 S., R.12 E., Gila & Salt River Meridian, County of Pinal, State of Arizona:

<u>Lode Claim Name</u>	<u>Recorded</u>		<u>B.L.M. Serial #</u>
	<u>Book</u>	<u>Page</u>	
Sil-Flo No. 19	1420	501-502	A MC 265796
Sil-Flo No. 20	1420	503-504	A MC 265797
Sil-Flo No. 21	1420	505-506	A MC 265798
Sil-Flo No. 22	1420	507-508	A MC 265799
Sil-Flo No. 23	1420	509-510	A MC 265800
Sil-Flo No. 24	1420	511-512	A MC 265801
Sil-Flo No. 25	1420	513-514	A MC 265802
Sil-Flo No. 26	1420	515-516	A MC 265803
Sil-Flo No. 27	1420	517-518	A MC 265804
Sil-Flo No. 28	1420	519-520	A MC 265805
Sil-Flo No. 29	1420	521-522	A MC 265806
Sil-Flo No. 30	1420	523-524	A MC 265807
Sil-Flo No. 31	1420	525-526	A MC 265808
Sil-Flo No. 32	1420	527-528	A MC 265809
Sil-Flo No. 33	1420	529-530	A MC 265810
Sil-Flo No. 34	1420	531-532	A MC 265811
Sil-Flo No. 35	1420	533-534	A MC 265812
Sil-Flo No. 36	1396	458-459	A MC 262396
Amended	1420	535-536	
Sil-Flo No. 37	1396	460-461	A MC 262397
Amended	1420	537-538	
Volcano No. 12R	1396	462-463	A MC 262398
Amended	1420	539-540	
(Amended name – Sil Flo No. 38)			
Sil-Flo No. 39	1420	541-542	A MC 265813

RECEIVED
B.L.M. AZ STATE OFFICE

2004 AUG 25 A 9:18
PHOENIX, ARIZONA

PHOENIX, ARIZONA

2004 AUG 25 A 9:18

RECEIVED
B.L.M. AZ STATE OFFICE

Handwritten initials and a circled number '18'.

United States Department of the Interior
Bureau of Land Management
 BUSINESS & SUPPORT SVCS DIV
 222 N CENTRAL AVE
 PHOENIX, AZ 85004 -2203
 Phone: (602) 417-9200

Receipt	
No:	936835

Transaction #: 971156	
Date of Transaction: 08/25/2004	
CUSTOMER:	WORLD MINERALS INC PO BOX 287 LA GRAND,OR 97850

LINE #	QTY	DESCRIPTION	REMARKS	UNIT PRICE	TOTAL
1	1.00	LOCATABLE MINERALS / MINING CLAIMS-NOT NEW-UNADJUD,ONE AUTH NO. ONLY / MINING CLAIM MONEY RECEIVED (455) CASES: AMC66077/\$20000.00	MAIN 2005 (160)	- n/a -	20000.00
TOTAL:					\$20,000.00

PAYMENT INFORMATION			
1	AMOUNT:	\$20,000.00	POSTMARKED: N/A
	TYPE:	CHECK	RECEIVED: 08/25/2004
	CHECK NO:	4800840	
	NAME:	WORLD MINERALS INC/HARBORLITE 137 W. CENTRAL AVE LOMPOC CA 93436	

REMARKS

This receipt was generated by the automated BLM Collections and Billing System and is a paper representation of a portion of the official electronic record contained therein.

LEAD FILE NUMBERS

AMC 66076, AMC 89202, AMC 90404, AMC 94569, AMC 245411
AMC 259557, AMC 262396, AMC 265778, AMC 289764
AMC 301847, AMC 303417, AMC 317479, AMC 319070
AMC 321062

AMC NUMBER (S)	AMOUNT	AMC NUMBER (S)	AMOUNT
66077-66086	1000 ⁰⁰		
89203	100 ⁰⁰		
90406-90413	800 ⁰⁰		
94571	100 ⁰⁰		
245404-245411	800 ⁰⁰		
259557-259607	5100 ⁰⁰		
259615-259643	2900 ⁰⁰		
259652-259656	500 ⁰⁰		
262396-262398	300 ⁰⁰		
265778-265813	3600 ⁰⁰		
289761-289765	200 ⁰⁰		
301847	100 ⁰⁰		
303417	100 ⁰⁰		
317479	100 ⁰⁰	AZA 27337	
319070	100 ⁰⁰	Final Certificate	
321062	100 ⁰⁰	Closed Claims:	
		87677-87680	\$400 ⁰⁰
		87683-87685	\$300 ⁰⁰
			\$700
		Final Certificate	
TOTAL: (EARNED)	\$15900⁰⁰	TOTAL: (Closed Claims)	\$700⁰⁰

ENTERED IN COMPUTER
RE 8/25/03

OVERPAYMENT: \$800



**WORLD
MINERALS**

World Minerals Inc.
Post Office Box 287
1501 6th Street
LaGrande, OR 97850
Tel: 541-963-3987
Fax: 541-963-3995

July 15, 2002

U.S. Department of the Interior
Bureau of Land Management
Attn: Public Room
222 N. Central Avenue
Phoenix, AZ 85004

Gentlemen:

Enclosed are four (4) "Affidavit of Rental Fee Payment" for the period September 1, 2003 to August 31, 2004 with Exhibits "A" attached. These Affidavits pertain to the claims of Harborlite Corporation as follows:

Harborlite – 2 lodes, 1 mill site
Bobbie Jo – 10 lodes
Guzman – 7 lodes, 10 placers
Nord - 135 lodes, 2 mill sites

We are enclosing our check in the amount of \$16,700.00 representing the fee for filing based on \$100.00 per claim rental fees for these 160 claims. Please acknowledge receipt of these rental fees.

Sincerely,
WORLD MINERALS INC.

Joseph Lévy
Chief Geologist

JL/jst

Enclosures
Cc: J. Carraher

RECEIVED
B.L.M. AZ STATE OFFICE
2003 AUG 12 A 9: 04
PHOENIX, ARIZONA

STATE OF ARIZONA)
)
COUNTY OF PINAL) SS.

AFFIDAVIT OF RENTAL FEE PAYMENT
For the period
September 1, 2003 to August 31, 2004

STATE OF ARIZONA)
)
COUNTY OF MARICOPA) SS.

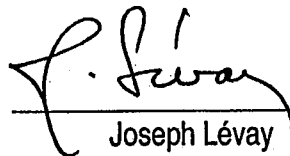
RECEIVED
B.L.M. AZ STATE OFFICE
2003 AUG 12 A 9:31
PHOENIX, ARIZONA

Joseph Lévy, being duly sworn, deposes and says that he is a citizen of the United States and more than twenty-one years of age, and resides at 1606 Walnut Street, La Grande, Oregon 97850, in Union County, State of Oregon, and is personally acquainted with the hereinafter described mining claims situated in the Pioneer Mining District, Pinal County, Arizona, the location notices of which are recorded in the office of the County Recorder of said county as described below:


See Exhibit "A" attached


That the owner of said claims (2 lode mining claims and 1 millsite) is Harborlite Corporation, and that the enclosed "rental fees" of \$100.00 per claim for a total of \$300.00 (Three Hundred dollars) were paid by Harborlite Corporation, P.O. Box 960, Superior, AZ 85273, for the purpose of complying with the laws of the United States pertaining to assessment of annual work, and that said lode claims are being held for the valuable mineral contained therein and the millsite for the purpose of enhancing a fines containment area in conjunction with the mining operation. This "rental fee" is required in accordance with the Act of October 5, 1992 (Public Law 102-381, 106 Stat. 1374, 1378-79) and is in lieu of the requirements for performing assessment work under 30 U.S.C. 28-28e and for filing an annual Affidavit of Labor with the proper office of the Bureau of Land Management as outlined under Section 314(a) and (c) of FLPMA and §3833.2.

DATED this 21 day of July, A.D., 2003


Joseph Lévy

Subscribed and sworn before me this 21st day of July, A.D., 2003




Notary Public

20
3

✓
20

EXHIBIT "A"

The following mining claims are located in Secs. 4, 8 & 9, T.2 S., R.12 E., G. & S.R.M., Pioneer Mining District, Pinal County, State of Arizona, the Location Notices are recorded in the office of the County Recorder of said county as described below:

<u>Claim Name</u>	<u>Docket</u>	<u>Page(s)</u>	<u>B.L.M. Serial #</u>
FORGOTTEN WEDGE lode	374	545	A MC 66077
MARY T. FRACTION lode	1668	450-451	A MC 303417
HARBORLITE MILLSITE NO. 3A Amended	1781 1797	639-640 124-125	A MC 317479

RECEIVED
B.L.M. AZ STATE OFFICE
2003 AUG 12 A 9: 04
PHOENIX, ARIZONA

ENTERED IN COMPUTER
RE 8/25/03

STATE OF ARIZONA)
)
COUNTY OF PINAL) SS.

TR
10

AFFIDAVIT OF RENTAL FEE PAYMENT
For the period
September 1, 2003 to August 31, 2004

STATE OF ARIZONA)
)
COUNTY OF MARICOPA) SS.

Joseph Lévy, being duly sworn, deposes and says that he is a citizen of the United States and more than twenty-one years of age, and resides at 1606 Walnut Street, La Grande, Oregon 97850, in Union County, State of Oregon, and is personally acquainted with the hereinafter described mining claims situated in the Pioneer Mining District, Pinal County, Arizona, the location notices of which are recorded in the office of the County Recorder of said county as described below:

See Exhibit "A" attached

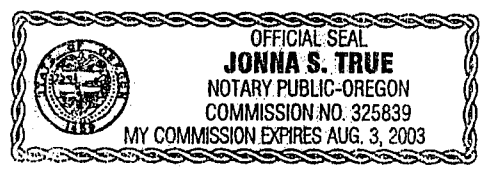
That the owner of said claims (10 lode mining claims) is Lewis and Thomas Williams, and that the enclosed "rental fees" of \$100.00 per claim for a total of \$1,000.00 (One Thousand dollars) were paid by Harborlite Corporation, P.O. Box 960, Superior, AZ 85273, for the purpose of complying with the laws of the United States pertaining to assessment of annual work, and that said claims are being held for the valuable mineral contained therein. This "rental fee" is required in accordance with the Act of October 5, 1992 (Public Law 102-381, 106 Stat. 1374, 1378-79) and is in lieu of the requirements for performing assessment work under 30 U.S.C. 28-28e and for filing an annual Affidavit of Labor with the proper office of the Bureau of Land Management as outlined under Section 314(a) and (c) of FLPMA and §3833.2.

These "rental fees" are being submitted to cover mining claims comprising a contiguous group.

DATED this 21 day of July, A.D., 2003

RECEIVED
B.L.M. AZ STATE OFFICE
2003 AUG 12 A 9:04
PHOENIX, ARIZONA
J. Lévy
Joseph Lévy

Subscribed and sworn before me this 21ST day of July, A.D., 2003



Jonna S. True
Notary Public

EXHIBIT "A"

<u>Lode Claim Name</u>	<u>Loc. Date</u>	<u>Book</u>	<u>Pinal County</u> <u>Page(s)</u>	<u>Filing Date</u>	<u>B.L.M. Data</u>		<u>Locator</u>
					<u>Serial No.</u>	<u>Date</u>	
Bobbie Jo Perlite No. 1 Amended	10/6/85 1/11/90	1314 1651	459-60 501-02	10/7/85 1/15/90	A MC 245404	11/4/85 2/8/90	Thomas Williams
Bobbie Jo Perlite No. 2 Amended	10/6/85 1/11/90	1314 1651	457-58 503-04	10/7/85 1/15/90	A MC 245405	11/4/85 2/8/90	Thomas Williams
Bobbie Jo Perlite No. 3	10/6/85	1314	455-56	10/7/85	A MC 245406	11/4/85	Thomas Williams
Bobbie Jo Perlite No. 4	10/12/85	1315	788-89	10/15/85	A MC 245407	11/4/85	Thomas Williams
Bobbie Jo Perlite No. 5	10/12/85	1315	790-91	10/15/85	A MC 245408	11/4/85	Thomas Williams
Bobbie Jo Perlite No. 6	10/12/85	1315	792-93	10/15/85	A MC 245409	11/4/85	Thomas Williams
Bobbie Jo Perlite No. 7	10/12/85	1315	796-97	10/15/85	A MC 245410	11/4/85	Thomas Williams
Bobbie Jo Perlite No. 8	10/12/85	1315	794-95	10/15/85	A MC 245411	11/4/85	Thomas Williams
B J No. 9	2/10/90	1657	523-24	2/20/90	A MC 301847	3/2/90	Lewis Williams
B & J No. 10	4/8/92	1817	118-19	4/9/92	A MC 321062	4/30/92	Lewis Williams

ENTERED IN COMPUTER
 RE 8/25/03

PHOENIX, ARIZONA

2003 AUG 12 A 9: 04

RECEIVED
 B.L.M. AZ STATE OFFICE

STATE OF ARIZONA)
)
COUNTY OF PINAL) SS.

720
7

AFFIDAVIT OF RENTAL FEE PAYMENT
For the period
September 1, 2003 to August 31, 2004

STATE OF ARIZONA)
)
COUNTY OF MARICOPA) SS.

Joseph Lévy, being duly sworn, deposes and says that he is a citizen of the United States and more than twenty-one years of age, and resides at 1606 Walnut Street, La Grande, Oregon 97850, in Union County, State of Oregon, and is personally acquainted with the hereinafter described mining claims situated in the Pioneer Mining District, Pinal County, Arizona, the location notices of which are recorded in the office of the County Recorder of said county as described below:

See Exhibit "A" attached


That the owner of said claims (7 "Guzman" lode mining claims) is Harborlite Corporation, P.O. Box 960, Superior, AZ 85273, and that the enclosed "rental fees" of \$100.00 per claim for a total of \$700.00 (Seven Hundred dollars) were paid by Harborlite Corporation, for the purpose of complying with the laws of the United States pertaining to assessment of annual work, and that said claims are being held for the valuable mineral contained therein. This "rental fee" is required in accordance with the Act of October 5, 1992 (Public Law 102-381, 106 Stat. 1374, 1378-79) and is in lieu of the requirements for performing assessment work under 30 U.S.C. 28-28e and for filing an annual Affidavit of Labor with the proper office of the Bureau of Land Management as outlined under Section 314(a) and (c) of FLPMA and §3833.2.

These "rental fees" are being submitted to cover mining claims comprising a contiguous group.

DATED this 21 day of July, A.D., 2003

RECEIVED
B.L.M. AZ STATE OFFICE
2003 AUG 12 A 9:04
PHOENIX, ARIZONA
J. Lévy
Joseph Lévy

Subscribed and sworn before me this 21ST day of July A.D., 2003



Jonna S. True
Notary Public

EXHIBIT "A"

The following mining claims are located in Sections 8 & 9, T.2 S., R.12 E., Gila & Salt River Meridian, County of Pinal, State of Arizona and are duly recorded as indicated below, at the office of the County Recorder, Pinal County, Arizona:

<u>Lode Name</u>	<u>Book</u>	<u>Page(s)</u>	<u>B.L.M. Serial #</u>	<u>Location Date</u>
I-DO-IT	53	414	A MC 87677	4/13/45
Amended	443	89		
2 nd Amended	1618	373-374		
LA CHOLLA	54	119	A MC 87678	12/17/45
Amended	1618	375-376		
HAVALINA No. 2	53	428	A MC 87679	6/04/45
Amended	443	88		
2 nd Amended	1618	381-382		
HAVALINA	53	427	A MC 87680	4/11/45
Amended	1618	379-380		
ATOMIC BOMB	54	43	A MC 87683	11/13/45
Amended	1618	377-378		
CRUZALITE	438	246	A MC 87684	11/04/65
Amended	1618	387-388		
MARKIE'S FRACTION	267	500	A MC 87685	5/01/60
Amended	1618	389-390		

RECEIVED
B.L.M. AZ STATE OFFICE
2003 AUG 12 A 9: 04
PHOENIX, ARIZONA

ENTERED IN COMPUTER
RE 8/25/03

STATE OF ARIZONA)
) SS.
COUNTY OF PINAL)

10
17

AFFIDAVIT OF RENTAL FEE PAYMENT
For the period
September 1, 2003 to August 31, 2004

STATE OF ARIZONA)
) SS.
COUNTY OF MARICOPA)

Joseph Lévy, being duly sworn, deposes and says that he is a citizen of the United States and more than twenty-one years of age, and resides at 1606 Walnut Street, La Grande, Oregon 97850, in Union County, State of Oregon, and is personally acquainted with the hereinafter described mining claims situated in the Pioneer Mining District, Pinal County, Arizona, the location notices of which are recorded in the office of the County Recorder of said county as described below:

See Exhibit "A" attached

That the owner of said claims (10 "Guzman" placer mining claims) is Harborlite Corporation, P.O. Box 960, Superior, AZ 85273, and that the enclosed "rental fees" of \$100.00 per claim for a total of \$1,000.00 (One Thousand dollars) were paid by Harborlite Corporation, for the purpose of complying with the laws of the United States pertaining to assessment of annual work, and that said claims are being held for the valuable mineral contained therein. This "rental fee" is required in accordance with the Act of October 5, 1992 (Public Law 102-381, 106 Stat. 1374, 1378-79) and is in lieu of the requirements for performing assessment work under 30 U.S.C. 28-28e and for filing an annual Affidavit of Labor with the proper office of the Bureau of Land Management as outlined under Section 314(a) and (c) of FLPMA and §3833.2.

These "rental fees" are being submitted to cover mining claims comprising a contiguous group.

DATED this 21 day of July, A.D., 2003

RECEIVED
B.L.M. AZ STATE OFFICE
2003 AUG 12 A 9 04
PHOENIX, ARIZONA
J. Lévy
Joseph Lévy

Subscribed and sworn before me this 21ST day of July, A.D., 2003



Jonna S. True
Notary Public

EXHIBIT "A"

The following mining claims are located in Sections 8 & 16, T.2 S., R.12 E., Gila & Salt River Meridian, County of Pinal, State of Arizona and are duly recorded as indicated below, at the office of the County Recorder, Pinal County, Arizona:

<u>Placer Claim Name</u>	<u>Legal Description</u> <u>Section 8, T2S R12E</u>	<u>Date</u> <u>Located</u>	<u>Pinal County</u>		<u>BLM</u> <u>AMC#</u>
			<u>Book</u>	<u>Page</u>	
Black Eye	W½ SE¼ SE¼ NW¼, SW¼ SE¼ NW¼, W½ NW¼ SE¼ NW¼	6/26/65	423	121	90407
Blueberry	NE¼ SE¼ NW¼ E½ NW¼ SE¼ NW¼ E½ SW¼ NE¼ NW¼	6/26/65	423	116	90406
Dewdrop	N½ SW¼ NE¼	6/26/65	423	114	90411
Divide	SE¼ SE¼ NW¼ SE¼, NE¼ NE¼ SW¼ SE¼, N½ NW¼ SE¼ SE¼, NW¼ NE¼ SE¼ SE¼, S½ SW¼ NE¼ SE¼, SW¼ SE¼ NE¼ SE¼	6/26/65	423	122	90414
Havalina	W½ NE¼ NW¼ SE¼, SE¼ NW¼ NW¼ SE¼, N½ SE¼ NW¼ SE¼, SE¼ NE¼ NW¼ SE¼, SW¼ NW¼ NE¼ SE¼, NW¼ SW¼ NE¼ SE¼	6/26/65	423	117	90408
Havalina No. 1	N½ NW¼ NW¼ SE¼, NE¼ NE¼ SW¼, E½ NW¼ NE¼ SW¼	6/26/65	423	118	90409
Havalina No. 2	E½ SE¼ SE¼ NW¼, SW¼ SW¼ NE¼, W½ SE¼ SW¼ NE¼	6/26/65	423	120	90410
I-DO-IT	E½ SE¼ SW¼ NE¼, NW¼ SE¼ NE¼, W½ SW¼ SE¼ NE¼	6/26/65	423	119	90412
Look-Out-Wedge	NE¼ NE¼ NW¼ SE¼, N½ NW¼ NE¼ SE¼, SE¼ NW¼ NE¼ SE¼, W½ NE¼ NE¼ SE¼, NE¼ SW¼ NE¼ SE¼, NW¼ SE¼ NE¼ SE¼	6/26/65	423	123	90413
<u>Section 16, T2S R12E</u>					
Self Protection	SW¼ NE¼ SW¼ NW¼, W½ SE¼ SW¼ NW¼, NW¼ NE¼ NW¼ SW¼, W½ E½ NE¼ SW¼ NW¼, E½ NW¼ NE¼ SW¼ NW¼, E½ SE¼ NW¼ SW¼ NW¼, E½ E½ SW¼ SW¼ NW¼, W½ NE¼ SE¼ SW¼ NW¼, E½ NE¼ NW¼ NW¼ SW¼	1/22/51	42	362	89203

RECEIVED
 B.L.M. AZ STATE OFFICE
 2003 AUG 12 A 9: 04
 PHOENIX, ARIZONA

ENTERED IN COMPUTER
 RE 8/25/03

STATE OF ARIZONA)
) SS.
COUNTY OF PINAL)

4 + 8 + 41
+ 20
+ 25 + 18
+ 21

AFFIDAVIT OF RENTAL FEE PAYMENT
For the period
September 1, 2003 to August 31, 2004

STATE OF ARIZONA)
) SS.
COUNTY OF MARICOPA)

Joseph Lévy, being duly sworn, deposes and says that he is a citizen of the United States and more than twenty-one years of age, and resides at 1606 Walnut Street, La Grande, Oregon 97850, in Union County, State of Oregon, and is personally acquainted with the hereinafter described millsite claims situated in the Pioneer Mining District, Pinal County, Arizona, the location notices of which are recorded in the office of the County Recorder of said county as described below:


See Exhibit "A" (7 pages) attached

That the owner of said claims (2 mill sites and 135 lodes formerly known as the Nord claims) is Harborlite Corporation, and that the enclosed "rental fees" of \$100.00 per claim for a total of \$13,700.00 (Thirteen Thousand, Seven Hundred dollars) were paid by Harborlite Corporation, P.O. Box 960, Superior, AZ 85273, for the purpose of complying with the laws of the United States pertaining to assessment of annual work, and that said claims are being held for the purpose of mining (on lode claims) and milling (on millsites) perlite ore which is mined on our lode claims. This "rental fee" is required in accordance with the Act of October 5, 1992 (Public Law 102-381, 106 Stat. 1374, 1378-79) and is in lieu of the requirements for performing assessment work under 30 U.S.C. 28-28e and for filing an annual Affidavit of Labor with the proper office of the Bureau of Land Management as outlined under Section 314(a) and (c) of FLPMA and §3833.2.

DATED this 21 day of July, A.D., 2003

RECEIVED
B.L.M. AZ STATE OFFICE
2003 AUG 12 A 9:04
PHOENIX, ARIZONA
J. Lévy
Joseph Lévy

Subscribed and sworn before me this 21st day of July, A.D., 2003



Jonna S. True
Notary Public

EXHIBIT "A"

(page 1)

The following mining claims are located in Pinal County, State of Arizona, the location notices of which are recorded in the office of the County Recorder of said County as described below:

<u>Claim Name</u>	<u>Book/Docket</u>	<u>Page(s)</u>	<u>B.L.M. Serial #</u>
ROSEMARIE No. 6 Exception lode (situate in Sec.8)	507	87	A MC 66079
Candy Rock Fraction lode (situate in Sec. 16)	1556	712-713	A MC 289764
Lucero millsite (situate in Sec. 4)	1786	558-559	A MC 319070
Cynthia & John millsite (situate in Sec. 4)	993	426-427	A MC 94571

All claims are located in T.2 S., R.12 E., G. & S.R.M.

RECEIVED
B.L.M. AZ STATE OFFICE
2003 AUG 12 A 9: 04
PHOENIX, ARIZONA

ENTERED IN COMPUTER
RE 8/25/03

EXHIBIT "A"

(page 2)

The following lode mining claims are located in Secs. 8 & 9, T.2 S., R.12 E., Gila & Salt River Meridian, County of Pinal, State of Arizona:

<u>Lode Claim Name</u>	<u>Recorded</u>		<u>B.L.M. Serial #</u>
	<u>Book</u>	<u>Page</u>	
ROSEMARIE No. 1 Exception Amended	500 507	414 86	A MC 66078
ROSEMARIE No. 7 Exception Amended	500 507	420 88	A MC 66080
ROSEMARIE No. 8 Exception Amended Amended	500 507 Doc. 1082-045	421 89	A MC 66081
ROSEMARIE No. 9 Exception Amended	500 507	422 90	A MC 66082
ROSEMARIE No. 10 Exception Amended	500 507	423 91	A MC 66083
ROSEMARIE No. 12 Exception Amended Amended	500 507 Doc. 1082-047	425 92	A MC 66084
ROSEMARIE No. 13 Exception Amended	500 507	426 93	A MC 66085
ROSEMARIE No. 14 Exception Amended	500 507	427 94	A MC 66086

PHOENIX, ARIZONA

2003 AUG 12 A 9: 04

RECEIVED
B.L.M. AZ STATE OFFICE

ENTERED IN COMPUTER
RE 8/25/03

8

EXHIBIT "A"

(page 3)

The following mining claims are located in Secs. 27, 28, 32, 33 & 34, T.2 S., R.12 E., and Secs. 3 & 4, T.3 S., R12 E., Gila & Salt River Meridian, County of Pinal, State of Arizona:

<u>Lode Claim Name</u>	<u>Book</u>	<u>Recorded</u> <u>Page</u>	<u>B.L.M. Serial #</u>
Hal #1	1382	220-221	A MC 259557
Hal #2	1382	222-223	A MC 259558
Hal #3	1382	224-225	A MC 259559
Hal #4	1382	226-227	A MC 259560
Hal #5	1382	228-229	A MC 259561
Hal #6	1382	230-231	A MC 259562
Hal #7	1382	232-233	A MC 259563
Hal #8	1382	234-235	A MC 259564
Hal #9	1382	236-237	A MC 259565
Hal #10	1382	238-239	A MC 259566
Hal #11	1382	240-241	A MC 259567
Hal #12	1382	242-243	A MC 259568
Hal #13	1382	244-245	A MC 259569
Hal #14	1382	246-247	A MC 259570
Hal #15	1382	248-249	A MC 259571
Hal #16	1382	250-251	A MC 259572
Hal #17	1382	252-253	A MC 259573
Hal #18	1382	254-255	A MC 259574
Hal #19	1382	256-257	A MC 259575
Hal #20	1382	258-259	A MC 259576
Hal #21	1382	260-261	A MC 259577
Hal #22	1382	262-263	A MC 259578
Hal #23	1382	264-265	A MC 259579
Hal #24	1382	266-267	A MC 259580
Hal #25	1382	268-269	A MC 259581
Hal #26	1382	270-271	A MC 259582
Hal #27	1382	272-273	A MC 259583
Hal #28	1832	274-275	A MC 259584
Hal #29	1382	276-277	A MC 259585
Hal #30	1382	278-279	A MC 259586
Hal #31	1382	280-281	A MC 259587
Hal #32	1382	282-283	A MC 259588
Hal #33	1382	284-285	A MC 259589
Hal #34	1382	286-287	A MC 259590
Hal #35	1382	288-289	A MC 259591
Hal #36	1382	290-291	A MC 259592
Tekoa #9	1382	410-411	A MC 259652
Tekoa #10	1382	412-413	A MC 259653
Tekoa #11	1382	414-415	A MC 259654
Tekoa #12	1382	416-417	A MC 259655
Tekoa #13	1382	418-419	A MC 259656

RECEIVED
 B.L.M. AZ STATE OFFICE
 2003 AUG 12 A 9:05
 PHOENIX, ARIZONA

ENTERED IN COMPUTER
 RE 8/25/03

41

EXHIBIT "A"

(page 4)

The following mining claims are located in Sec. 16, 17 & 20, T.2 S., R.12 E., Gila & Salt River Meridian,
County of Pinal, State of Arizona:

<u>Lode Claim Name</u>	<u>Recorded</u>		<u>B.L.M. Serial #</u>
	<u>Book</u>	<u>Page</u>	
Magic #1	1382	292-293	A MC 259593
Magic #2	1382	294-295	A MC 259594
Magic #3	1382	296-297	A MC 259595
Magic #4	1382	298-299	A MC 259596
Magic #5	1382	300-301	A MC 259597
Magic #6	1382	302-303	A MC 259598
Magic #7	1382	304-305	A MC 259599
Magic #8	1382	306-307	A MC 259600
Magic #9	1382	308-309	A MC 259601
Magic #10	1382	310-311	A MC 259602
Magic #11	1382	312-313	A MC 259603
Magic #12	1382	314-315	A MC 259604
Magic #13	1382	316-317	A MC 259605
Magic #14	1382	318-319	A MC 259606
Magic #15	1382	320-321	A MC 259607
Magic #23	1382	336-337	A MC 259615
Magic #24	1382	338-339	A MC 259616
Magic #25	1382	340-341	A MC 259617
Magic #26	1382	342-343	A MC 259618
Magic #27	1556	710-711	A MC 289765

PHOENIX, ARIZONA

2003 AUG 12 A 9:05

RECEIVED
B.L.M. AZ STATE OFFICE

ENTERED IN COMPUTER

RE 8/25/03

(20)

EXHIBIT "A"

(page 5)

The following mining claims are located in Sec. 12, T.2 S., R.11 E. and Secs. 7 & 8, T.2 S., R.12 E., Gila & Salt River Meridian, County of Pinal, State of Arizona:

<u>Lode Claim Name</u>	<u>Book</u>	<u>Recorded Page</u>	<u>B.L.M. Serial #</u>
Seattle #1	1382	344-345	A MC 259619
Seattle #2	1382	346-347	A MC 259620
Seattle #3	1382	348-349	A MC 259621
Seattle #4	1382	350-351	A MC 259622
Seattle #5	1382	352-353	A MC 259623
Seattle #6	1382	354-355	A MC 259624
Seattle #7	1382	356-357	A MC 259625
Seattle #8	1382	358-359	A MC 259626
Seattle #9	1382	360-361	A MC 259627
Seattle #10	1382	362-363	A MC 259628
Seattle #11	1382	364-365	A MC 259629
Seattle #12	1382	366-367	A MC 259630
Seattle #13	1382	368-369	A MC 259631
Seattle #14	1382	370-371	A MC 259632
Seattle #15	1382	372-373	A MC 259633
Seattle #16	1382	374-375	A MC 259634
Seattle #17	1382	376-377	A MC 259635
Seattle #18	1382	378-379	A MC 259636
Seattle #19	1382	380-381	A MC 259637
Seattle #20	1382	382-383	A MC 259638
Seattle #21	1382	384-385	A MC 259639
Seattle #22	1382	386-387	A MC 259640
Seattle #23	1382	388-389	A MC 259641
Seattle #24	1382	390-391	A MC 259642
Seattle #25	1382	392-393	A MC 259643

PHOENIX, ARIZONA

2003 AUG 12 A 9:05

RECEIVED
B.L.M. AZ STATE OFFICEENTERED IN COMPUTER
RE 8/25/03

25

EXHIBIT "A"

(page 6)

The following mining claims are located in Secs. 8, 17 and 18, T.2 S., R.12 E., Gila & Salt River Meridian, County of Pinal, State of Arizona:

<u>Lode Claim Name</u>	<u>Recorded</u>		<u>B.L.M. Serial #</u>
	<u>Book</u>	<u>Page</u>	
Sil-Flo No. 1	1420	465-466	A MC 265778
Sil-Flo No. 2	1420	467-468	A MC 265779
Sil-Flo No. 3	1420	469-470	A MC 265780
Sil-Flo No. 4	1420	471-472	A MC 265781
Sil-Flo No. 5	1420	473-474	A MC 265782
Sil-Flo No. 6	1420	475-476	A MC 265783
Sil-Flo No. 7	1420	477-478	A MC 265784
Sil-Flo No. 8	1420	479-480	A MC 265785
Sil-Flo No. 9	1420	481-482	A MC 265786
Sil-Flo No. 10	1420	483-484	A MC 265787
Sil-Flo No. 11	1420	485-486	A MC 265788
Sil-Flo No. 12	1420	487-488	A MC 265789
Sil-Flo No. 13	1420	489-490	A MC 265790
Sil-Flo No. 14	1420	491-492	A MC 265791
Sil-Flo No. 15	1420	493-494	A MC 265792
Sil-Flo No. 16	1420	495-496	A MC 265793
Sil-Flo No. 17	1420	497-498	A MC 265794
Sil-Flo No. 18	1420	499-500	A MC 265795

RECEIVED
B.L.M. AZ STATE OFFICE
2003 AUG 12 A 9:05
PHOENIX, ARIZONA

ENTERED IN COMPUTER
RE 8/25/03

EXHIBIT "A"

(page 7)

The following mining claims are located in Secs. 15, 16, 21 and 22, T.2 S., R.12 E., Gila & Salt River Meridian, County of Pinal, State of Arizona:

<u>Lode Claim Name</u>	<u>Recorded</u>		<u>B.L.M. Serial #</u>
	<u>Book</u>	<u>Page</u>	
Sil-Flo No. 19	1420	501-502	A MC 265796
Sil-Flo No. 20	1420	503-504	A MC 265797
Sil-Flo No. 21	1420	505-506	A MC 265798
Sil-Flo No. 22	1420	507-508	A MC 265799
Sil-Flo No. 23	1420	509-510	A MC 265800
Sil-Flo No. 24	1420	511-512	A MC 265801
Sil-Flo No. 25	1420	513-514	A MC 265802
Sil-Flo No. 26	1420	515-516	A MC 265803
Sil-Flo No. 27	1420	517-518	A MC 265804
Sil-Flo No. 28	1420	519-520	A MC 265805
Sil-Flo No. 29	1420	521-522	A MC 265806
Sil-Flo No. 30	1420	523-524	A MC 265807
Sil-Flo No. 31	1420	525-526	A MC 265808
Sil-Flo No. 32	1420	527-528	A MC 265809
Sil-Flo No. 33	1420	529-530	A MC 265810
Sil-Flo No. 34	1420	531-532	A MC 265811
Sil-Flo No. 35	1420	533-534	A MC 265812
Sil-Flo No. 36	1396	458-459	A MC 262396
Amended	1420	535-536	
Sil-Flo No. 37	1396	460-461	A MC 262397
Amended	1420	537-538	
Volcano No. 12R	1396	462-463	A MC 262398
Amended	1420	539-540	
(Amended name – Sil Flo No. 38)			
Sil-Flo No. 39	1420	541-542	A MC 265813

RECEIVED
 B.L.M. AZ STATE OFFICE
 2003 AUG 12 A 9:05
 PHOENIX, ARIZONA

ENTERED IN COMPUTER
 RE 8/25/03

(21)

United States Department of the Interior
Bureau of Land Management
 BUSINESS & SUPPORT SVCS DIV
 222 N CENTRAL AVE
 PHOENIX, AZ 85004 -2203
 Phone: (602) 417-9200

Receipt	
No:	728279

Transaction #: 757641
 Date of Transaction: 08/12/2003

CUSTOMER:	WORLD MINERALS INC PO BOX 287 LA GRAND, OR 97850
------------------	--

LINE #	QTY	DESCRIPTION	REMARKS	UNIT PRICE	TOTAL
1	1.00	LOCATABLE MINERALS / MINING CLAIMS-NOT NEW-UNADJUD, ONE AUTH NO. ONLY / MINING CLAIM MONEY RECEIVED (455) CASES: AMC66077/\$16700.00	MAIN 2004 (167)	- n/a -	16700.00
TOTAL:					\$16,700.00

PAYMENT INFORMATION					
1	AMOUNT	\$16,700.00	POSTMARKED	N/A	
	TYPE	CHECK	RECEIVED	08/12/2003	
	CHECK NO	2800916			
	NAME	WORLD MINERALS INC PO BOX 287 LA GRAND OR 97850			

REMARKS

This receipt was generated by the automated BLM Collections and Billing System and is a paper representation of a portion of the official electronic record contained therein.

Form 1370-18
 (July 1984)

UNITED STATES
DEPARTMENT OF THE INTERIOR
BUREAU OF LAND MANAGEMENT

132401

Date 8-12-03

TEMPORARY RECEIPT

Received \$ 16,700⁰⁰

Credit is subject to clearing of any checks
This is not a permit, license, or lease.

On account of AMC 66077 et al

Received from: HARBORLite
137 W Central Av
Lompoc, CA 93436

Thomas J. DeMeyer

ACCOUNTING OFFICE

Receipt No. 534097

LEAD FILE #'S _____

Trans No. 558446

AMC66076; AMC89202; AMC90404

AMC 319070 AMC 94569, ~~AMC~~ AMC 245404; AMC 259557

AMC 321062 AMC 262396; AMC 265778; AMC 289764;

AMC 301847; AMC 303417; AMC 317479; ~~AMC 31907~~

AMC Number	Code	Amount
66077-66086	482	1000
89203		100
90406-90414		900
94571		100
245404 - 245411		800
259557 - 259607		5100
259615 - 259643		2900
259652 - 259656		500
262396 - 262398		300
265778 - 265813		3600
289764 - 289765		200
301847		100
303417		100
317479		100
319070		100
321062		100
TOTAL:		\$16,000

AMC Number	Code	Amount
TOTAL:		\$

Date of Doc 8/6/2002

Date Entered: 10/3/2002 RE

Date of Rec't 8/6/2002

Date Verified: 12/5/02 AB

Amount Rec'd \$16,000.00

Sent to Accts: " "

Amount Earned \$16,000.00

Date Earned: _____

- 480 POL
- 481 NOI
- 482 MAINT
- 396 TRANS
- 635 AMEND

NOTES:



WORLD MINERALS

World Minerals Inc.
Post Office Box 287
1501 6th Street
LaGrande, OR 97850
Tel: 541-963-3987
Fax: 541-963-3995

July 22, 2002

U.S. Department of the Interior
Bureau of Land Management
Attn: Public Room
222 N. Central Avenue
Phoenix, AZ 85004

Gentlemen:

Enclosed are four (4) "Affidavit of Rental Fee Payment" for the period September 1, 2002 to August 31, 2003 with Exhibits "A" attached. These Affidavits pertain to the claims of Harborlite Corporation as follows:

Harborlite – 2 lodes, 1 mill site
Bobbie Jo – 10 lodes
Guzman – 10 placers
Nord - 135 lodes, 2 mill sites

We are enclosing our check in the amount of \$16,000.00 representing the fee for filing based on \$100.00 per claim rental fees for these 160 claims. Please acknowledge receipt of these rental fees.

Sincerely,
WORLD MINERALS INC.

Joseph Lévy
Chief Geologist

JL/jst

Enclosures
Cc: J. Carraher

RECEIVED
B.L.M. AZ STATE OFFICE
2002 AUG -6 A 9: 09
PHOENIX, ARIZONA

United States Department of the Interior
Bureau of Land Management
 BUSINESS & SUPPORT SVCS DIV
 222 N CENTRAL AVE
 PHOENIX, AZ 85004 -2203
 Phone: (602) 417-9200

Receipt	
No:	534097

Transaction #: 558446	
Date of Transaction: 08/06/2002	
CUSTOMER:	WORLD MINERALS INC PO BOX 287 LA GRAND, OR 97850

LINE #	QTY	DESCRIPTION	REMARKS	UNIT PRICE	TOTAL
1	1.00	LOCATABLE MINERALS / MINING CLAIMS-NOT NEW-UNADJUD, ONE AUTH NO. ONLY / MINING CLAIM MONEY RECEIVED (455) CASES: AMC66079/\$16000.00	MAINT 2003 (160)	- n/a -	16000.00
TOTAL:					\$16,000.00

PAYMENT INFORMATION			
1	AMOUNT:	\$16,000.00	POSTMARKED: N/A
	TYPE:	CHECK	RECEIVED: 08/06/2002
	CHECK NO:	2800373	
	NAME:	WORLD MINERALS INC PO BOX 287 LA GRAND OR 97850	

REMARKS

This receipt was generated by the automated BLM Collections and Billing System and is a paper representation of a portion of the official electronic record contained therein.

STATE OF ARIZONA)
)
COUNTY OF PINAL) SS.

AFFIDAVIT OF RENTAL FEE PAYMENT
For the period
September 1, 2002 to August 31, 2003

RECEIVED
B.L.M. AZ STATE OFFICE
2002 AUG -6 A 9:10
PHOENIX, ARIZONA

STATE OF ARIZONA)
)
COUNTY OF MARICOPA) SS.

Joseph Lévy, being duly sworn, deposes and says that he is a citizen of the United States and more than twenty-one years of age, and resides at 1606 Walnut Street, La Grande, Oregon 97850, in Union County, State of Oregon, and is personally acquainted with the hereinafter described millsite claims situated in the Pioneer Mining District, Pinal County, Arizona, the location notices of which are recorded in the office of the County Recorder of said county as described below:


See Exhibit "A" (7 pages) attached

That the owner of said claims (2 mill sites and 135 lodes formerly known as the Nord claims) is Harborlite Corporation, and that the enclosed "rental fees" of \$100.00 per claim for a total of \$13,700.00 (Thirteen Thousand, Seven Hundred dollars) were paid by Harborlite Corporation, P.O. Box 960, Superior, AZ 85273, for the purpose of complying with the laws of the United States pertaining to assessment of annual work, and that said claims are being held for the purpose of mining (on lode claims) and milling (on millsites) perlite ore which is mined on our lode claims. This "rental fee" is required in accordance with the Act of October 5, 1992 (Public Law 102-381, 106 Stat. 1374, 1378-79) and is in lieu of the requirements for performing assessment work under 30 U.S.C. 28-28e and for filing an annual Affidavit of Labor with the proper office of the Bureau of Land Management as outlined under Section 314(a) and (c) of FLPMA and §3833.2.

DATED this 22 day of July, A.D., 2002

Joseph Lévy
Joseph Lévy

Subscribed and sworn before me this 22nd day of July, A.D., 2002



Jonna S. True
Notary Public

EXHIBIT "A"

(page 1)

The following mining claims are located in Pinal County, State of Arizona, the location notices of which are recorded in the office of the County Recorder of said County as described below:

<u>Claim Name</u>	<u>Book/Docket</u>	<u>Page(s)</u>	<u>B.L.M. Serial #</u>
ROSEMARIE No. 6 Exception lode (situate in Sec.8)	507	87	A MC 66079
Candy Rock Fraction lode (situate in Sec. 16)	1556	712-713	A MC 289764
Lucero millsite (situate in Sec. 4)	1786	558-559	A MC 319070
Cynthia & John millsite (situate in Sec. 4)	998	426-427	A MC 94571

*Do Not Index
@ County*

All claims are located in T.2 S., R.12 E., G. & S.R.M.

RECEIVED
B.L.M. AZ STATE OFFICE
2002 AUG -6 A 9:10
PHOENIX, ARIZONA

(A) mc

EXHIBIT "A"

(page 2)

The following lode mining claims are located in Secs. 8 & 9, T.2 S., R.12 E., Gila & Salt River Meridian, County of Pinal, State of Arizona:

<u>Lode Claim Name</u>	<u>Recorded</u>		<u>B.L.M. Serial #</u>
	<u>Book</u>	<u>Page</u>	
ROSEMARIE No. 1 Exception Amended	500 507	414 86	A MC 66078
ROSEMARIE No. 7 Exception Amended	500 507	420 88	A MC 66080
ROSEMARIE No. 8 Exception Amended Amended	500 507 Doc. 1082-045	421 89	A MC 66081
ROSEMARIE No. 9 Exception Amended	500 507	422 90	A MC 66082
ROSEMARIE No. 10 Exception Amended	500 507	423 91	A MC 66083
ROSEMARIE No. 12 Exception Amended Amended	500 507 Doc. 1082-047	425 92	A MC 66084
ROSEMARIE No. 13 Exception Amended	500 507	426 93	A MC 66085
ROSEMARIE No. 14 Exception Amended	500 507	427 94	A MC 66086

*Do Not Index
County*

RECEIVED
B.L.M. AZ STATE OFFICE
2002 AUG -6 A 9:10
PHOENIX, ARIZONA

Q
TMC

EXHIBIT "A"

(page 3)

The following mining claims are located in Secs. 27, 28, 32, 33 & 34, T.2 S., R.12 E., and Secs. 3 & 4, T.3 S., R12 E., Gila & Salt River Meridian, County of Pinal, State of Arizona:

<u>Lode Claim Name</u>	<u>Book</u>	<u>Recorded</u>	<u>Page</u>	<u>B.L.M. Serial #</u>
Hal #1	1382		220-221	A MC 259557
Hal #2	1382		222-223	A MC 259558
Hal #3	1382		224-225	A MC 259559
Hal #4	1382		226-227	A MC 259560
Hal #5	1382		228-229	A MC 259561
Hal #6	1382		230-231	A MC 259562
Hal #7	1382		232-233	A MC 259563
Hal #8	1382		234-235	A MC 259564
Hal #9	1382		236-237	A MC 259565
Hal #10	1382		238-239	A MC 259566
Hal #11	1382		240-241	A MC 259567
Hal #12	1382		242-243	A MC 259568
Hal #13	1382		244-245	A MC 259569
Hal #14	1382		246-247	A MC 259570
Hal #15	1382		248-249	A MC 259571
Hal #16	1382		250-251	A MC 259572
Hal #17	1382		252-253	A MC 259573
Hal #18	1382		254-255	A MC 259574
Hal #19	1382		256-257	A MC 259575
Hal #20	1382		258-259	A MC 259576
Hal #21	1382		260-261	A MC 259577
Hal #22	1382		262-263	A MC 259578
Hal #23	1382		264-265	A MC 259579
Hal #24	1382		266-267	A MC 259580
Hal #25	1382		268-269	A MC 259581
Hal #26	1382		270-271	A MC 259582
Hal #27	1382		272-273	A MC 259583
Hal #28	1832		274-275	A MC 259584
Hal #29	1382		276-277	A MC 259585
Hal #30	1382		278-279	A MC 259586
Hal #31	1382		280-281	A MC 259587
Hal #32	1382		282-283	A MC 259588
Hal #33	1382		284-285	A MC 259589
Hal #34	1382		286-287	A MC 259590
Hal #35	1382		288-289	A MC 259591
Hal #36	1382		290-291	A MC 259592
Tekoa #9	1382		410-411	A MC 259652
Tekoa #10	1382		412-413	A MC 259653
Tekoa #11	1382		414-415	A MC 259654
Tekoa #12	1382		416-417	A MC 259655
Tekoa #13	1382		418-419	A MC 259656

RECEIVED
 B.L.M. AZ STATE OFFICE
 2002 AUG -6 A 9:10
 PHOENIX, ARIZONA

*Do Not Index
in County*

*HL
TMC*

EXHIBIT "A"

(page 4)

The following mining claims are located in Sec. 16, 17 & 20, T.2 S., R.12 E., Gila & Salt River Meridian, County of Pinal, State of Arizona:

<u>Lode Claim Name</u>	<u>Recorded</u>		<u>B.L.M. Serial #</u>
	<u>Book</u>	<u>Page</u>	
Magic #1	1382	292-293	A MC 259593
Magic #2	1382	294-295	A MC 259594
Magic #3	1382	296-297	A MC 259595
Magic #4	1382	298-299	A MC 259596
Magic #5	1382	300-301	A MC 259597
Magic #6	1382	302-303	A MC 259598
Magic #7	1382	304-305	A MC 259599
Magic #8	1382	306-307	A MC 259600
Magic #9	1382	308-309	A MC 259601
Magic #10	1382	310-311	A MC 259602
Magic #11	1382	312-313	A MC 259603
Magic #12	1382	314-315	A MC 259604
Magic #13	1382	316-317	A MC 259605
Magic #14	1382	318-319	A MC 259606
Magic #15	1382	320-321	A MC 259607
Magic #23	1382	336-337	A MC 259615
Magic #24	1382	338-339	A MC 259616
Magic #25	1382	340-341	A MC 259617
Magic #26	1382	342-343	A MC 259618
Magic #27	1556	710-711	A MC 289765

*Do Not Index
@ County*

RECEIVED
B.L.M. AZ STATE OFFICE
2002 AUG -6 A 9:10
PHOENIX, ARIZONA

*20
TMC*

EXHIBIT "A"

(page 5)

The following mining claims are located in Sec. 12, T.2 S., R.11 E. and Secs. 7 & 8, T.2 S., R.12 E., Gila & Salt River Meridian, County of Pinal, State of Arizona:

<u>Lode Claim Name</u>	<u>Recorded</u>		<u>B.L.M. Serial #</u>
	<u>Book</u>	<u>Page</u>	
Seattle #1	1382	344-345	A MC 259619
Seattle #2	1382	346-347	A MC 259620
Seattle #3	1382	348-349	A MC 259621
Seattle #4	1382	350-351	A MC 259622
Seattle #5	1382	352-353	A MC 259623
Seattle #6	1382	354-355	A MC 259624
Seattle #7	1382	356-357	A MC 259625
Seattle #8	1382	358-359	A MC 259626
Seattle #9	1382	360-361	A MC 259627
Seattle #10	1382	362-363	A MC 259628
Seattle #11	1382	364-365	A MC 259629
Seattle #12	1382	366-367	A MC 259630
Seattle #13	1382	368-369	A MC 259631
Seattle #14	1382	370-371	A MC 259632
Seattle #15	1382	372-373	A MC 259633
Seattle #16	1382	374-375	A MC 259634
Seattle #17	1382	376-377	A MC 259635
Seattle #18	1382	378-379	A MC 259636
Seattle #19	1382	380-381	A MC 259637
Seattle #20	1382	382-383	A MC 259638
Seattle #21	1382	384-385	A MC 259639
Seattle #22	1382	386-387	A MC 259640
Seattle #23	1382	388-389	A MC 259641
Seattle #24	1382	390-391	A MC 259642
Seattle #25	1382	392-393	A MC 259643

*Do Not Index
@ County*

RECEIVED
B.L.M. AZ STATE OFFICE
2002 AUG -6 A 9:10
PHOENIX, ARIZONA

*25
TMC*

EXHIBIT "A"

(page 6)

The following mining claims are located in Secs. 8, 17 and 18, T.2 S., R.12 E., Gila & Salt River Meridian, County of Pinal, State of Arizona:

<u>Lode Claim Name</u>	<u>Recorded</u>		<u>B.L.M. Serial #</u>
	<u>Book</u>	<u>Page</u>	
Sil-Flo No. 1	1420	465-466	A MC 265778
Sil-Flo No. 2	1420	467-468	A MC 265779
Sil-Flo No. 3	1420	469-470	A MC 265780
Sil-Flo No. 4	1420	471-472	A MC 265781
Sil-Flo No. 5	1420	473-474	A MC 265782
Sil-Flo No. 6	1420	475-476	A MC 265783
Sil-Flo No. 7	1420	477-478	A MC 265784
Sil-Flo No. 8	1420	479-480	A MC 265785
Sil-Flo No. 9	1420	481-482	A MC 265786
Sil-Flo No. 10	1420	483-484	A MC 265787
Sil-Flo No. 11	1420	485-486	A MC 265788
Sil-Flo No. 12	1420	487-488	A MC 265789
Sil-Flo No. 13	1420	489-490	A MC 265790
Sil-Flo No. 14	1420	491-492	A MC 265791
Sil-Flo No. 15	1420	493-494	A MC 265792
Sil-Flo No. 16	1420	495-496	A MC 265793
Sil-Flo No. 17	1420	497-498	A MC 265794
Sil-Flo No. 18	1420	499-500	A MC 265795

*Do Not Index
@ County*

RECEIVED
B.L.M. AZ STATE OFFICE
2002 AUG -6 A 9:10
PHOENIX, ARIZONA

*(18)
TMC*

EXHIBIT "A"

(page 7)

The following mining claims are located in Secs. 15, 16, 21 and 22, T.2 S., R.12 E., Gila & Salt River Meridian, County of Pinal, State of Arizona:

<u>Lode Claim Name</u>	<u>Recorded</u>		<u>B.L.M. Serial #</u>
	<u>Book</u>	<u>Page</u>	
Sil-Flo No. 19	1420	501-502	A MC 265796
Sil-Flo No. 20	1420	503-504	A MC 265797
Sil-Flo No. 21	1420	505-506	A MC 265798
Sil-Flo No. 22	1420	507-508	A MC 265799
Sil-Flo No. 23	1420	509-510	A MC 265800
Sil-Flo No. 24	1420	511-512	A MC 265801
Sil-Flo No. 25	1420	513-514	A MC 265802
Sil-Flo No. 26	1420	515-516	A MC 265803
Sil-Flo No. 27	1420	517-518	A MC 265804
Sil-Flo No. 28	1420	519-520	A MC 265805
Sil-Flo No. 29	1420	521-522	A MC 265806
Sil-Flo No. 30	1420	523-524	A MC 265807
Sil-Flo No. 31	1420	525-526	A MC 265808
Sil-Flo No. 32	1420	527-528	A MC 265809
Sil-Flo No. 33	1420	529-530	A MC 265810
Sil-Flo No. 34	1420	531-532	A MC 265811
Sil-Flo No. 35	1420	533-534	A MC 265812
Sil-Flo No. 36	1396	458-459	A MC 262396
Amended	1420	535-536	
Sil-Flo No. 37	1396	460-461	A MC 262397
Amended	1420	537-538	
Volcano No. 12R	1396	462-463	A MC 262398
Amended	1420	539-540	
(Amended name - Sil Flo No. 38)			
Sil-Flo No. 39	1420	541-542	A MC 265813

*Do Not Index
@ County*

RECEIVED
B.L.M. AZ STATE OFFICE
2002 AUG -6 A 9:10
PHOENIX, ARIZONA

*21
mc*

STATE OF ARIZONA)
)
COUNTY OF PINAL) SS.

AFFIDAVIT OF RENTAL FEE PAYMENT
For the period
September 1, 2002 to August 31, 2003

RECEIVED
B.L.M. AZ STATE OFFICE
2002 AUG -6 A 9:10
PHOENIX, ARIZONA

STATE OF ARIZONA)
)
COUNTY OF MARICOPA) SS.

Joseph Lévy, being duly sworn, deposes and says that he is a citizen of the United States and more than twenty-one years of age, and resides at 1606 Walnut Street, La Grande, Oregon 97850, in Union County, State of Oregon, and is personally acquainted with the hereinafter described mining claims situated in the Pioneer Mining District, Pinal County, Arizona, the location notices of which are recorded in the office of the County Recorder of said county as described below:

See Exhibit "A" attached

That the owner of said claims (10 "Guzman" placer mining claims) is Harborlite Corporation, P.O. Box 960, Superior, AZ 85273, and that the enclosed "rental fees" of \$100.00 per claim for a total of \$1,000.00 (One Thousand dollars) were paid by Harborlite Corporation, for the purpose of complying with the laws of the United States pertaining to assessment of annual work, and that said claims are being held for the valuable mineral contained therein. This "rental fee" is required in accordance with the Act of October 5, 1992 (Public Law 102-381, 106 Stat. 1374, 1378-79) and is in lieu of the requirements for performing assessment work under 30 U.S.C. 28-28e and for filing an annual Affidavit of Labor with the proper office of the Bureau of Land Management as outlined under Section 314(a) and (c) of FLPMA and §3833.2.

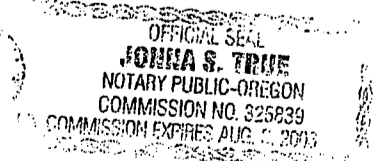
These "rental fees" are being submitted to cover mining claims comprising a contiguous group.

DATED this 22 day of July, A.D., 2002

Joseph Lévy

Joseph Lévy

Subscribed and sworn before me this 22nd day of July, A.D., 2002



Jonna S. True

Notary Public

EXHIBIT "A"

The following mining claims are located in Sections 8 & 16, T.2 S., R.12 E., Gila & Salt River Meridian, County of Pinal, State of Arizona and are duly recorded as indicated below, at the office of the County Recorder, Pinal County, Arizona:

<u>Placer Claim Name</u>	<u>Legal Description</u> <u>Section 8, T2S R12E</u>	<u>Date</u> <u>Located</u>	<u>Pinal County</u> <u>Book</u> <u>Page</u>	<u>BLM</u> <u>AMC#</u>
Black Eye	W½ SE¼ SE¼ NW¼, SW¼ SE¼ NW¼, W½ NW¼ SE¼ NW¼	6/26/65	423 121	90407
Blueberry	NE¼ SE¼ NW¼ E½ NW¼ SE¼ NW¼ E½ SW¼ NE¼ NW¼	6/26/65	423 116	90406
Dewdrop	N½ SW¼ NE¼	6/26/65	423 114	90411
Divide	SE¼ SE¼ NW¼ SE¼, NE¼ NE¼ SW¼ SE¼, N½ NW¼ SE¼ SE¼, NW¼ NE¼ SE¼ SE¼, S½ SW¼ NE¼ SE¼, SW¼ SE¼ NE¼ SE¼	6/26/65	423 122	90414
Havalina	W½ NE¼ NW¼ SE¼, SE¼ NW¼ NW¼ SE¼, N½ SE¼ NW¼ SE¼, SE¼ NE¼ NW¼ SE¼, SW¼ NW¼ NE¼ SE¼, NW¼ SW¼ NE¼ SE¼	6/26/65	423 117	90408
Havalina No. 1	N½ NW¼ NW¼ SE¼, NE¼ NE¼ SW¼, E½ NW¼ NE¼ SW¼	6/26/65	423 118	90409
Havalina No. 2	E½ SE¼ SE¼ NW¼, SW¼ SW¼ NE¼, W½ SE¼ SW¼ NE¼	6/26/65	423 120	90410
I-DO-IT	E½ SE¼ SW¼ NE¼, NW¼ SE¼ NE¼, W½ SW¼ SE¼ NE¼	6/26/65	423 119	90412
Look-Out-Wedge	NE¼ NE¼ NW¼ SE¼, N½ NW¼ NE¼ SE¼, SE¼ NW¼ NE¼ SE¼, W½ NE¼ NE¼ SE¼, NE¼ SW¼ NE¼ SE¼, NW¼ SE¼ NE¼ SE¼	6/26/65	423 123	90413
<u>Section 16, T2S R12E</u>				
Self Protection	SW¼ NE¼ SW¼ NW¼, W½ SE¼ SW¼ NW¼, NW¼ NE¼ NW¼ SW¼, W½ E½ NE¼ SW¼ NW¼, E½ NW¼ NE¼ SW¼ NW¼, E½ SE¼ NW¼ SW¼ NW¼, E½ E½ SW¼ SW¼ NW¼, W½ NE¼ SE¼ SW¼ NW¼, E½ NE¼ NW¼ NW¼ SW¼	1/22/51	42 362	89203

*Do Not
Index
@ County*

RECEIVED
B.L.M. AZ STATE OFFICE
2002 AUG - 6 A 9: 11
PHOENIX, ARIZONA

*(ID)
TMC*

STATE OF ARIZONA)
)
COUNTY OF PINAL) SS.

AFFIDAVIT OF RENTAL FEE PAYMENT
For the period
September 1, 2002 to August 31, 2003

RECEIVED
B.L.M. AZ STATE OFFICE
2002 AUG -6 A 9:11
PHOENIX, ARIZONA

STATE OF ARIZONA)
)
COUNTY OF MARICOPA) SS.

Joseph Lévy, being duly sworn, deposes and says that he is a citizen of the United States and more than twenty-one years of age, and resides at 1606 Walnut Street, La Grande, Oregon 97850, in Union County, State of Oregon, and is personally acquainted with the hereinafter described mining claims situated in the Pioneer Mining District, Pinal County, Arizona, the location notices of which are recorded in the office of the County Recorder of said county as described below:

See Exhibit "A" attached

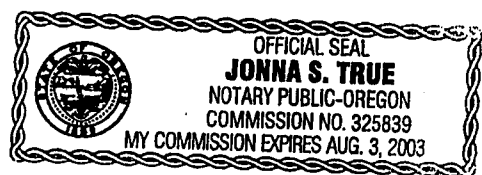
That the owner of said claims (10 lode mining claims) is Lewis and Thomas Williams, and that the enclosed "rental fees" of \$100.00 per claim for a total of \$1,000.00 (One Thousand dollars) were paid by Harborlite Corporation, P.O. Box 960, Superior, AZ 85273, for the purpose of complying with the laws of the United States pertaining to assessment of annual work, and that said claims are being held for the valuable mineral contained therein. This "rental fee" is required in accordance with the Act of October 5, 1992 (Public Law 102-381, 106 Stat. 1374, 1378-79) and is in lieu of the requirements for performing assessment work under 30 U.S.C. 28-28e and for filing an annual Affidavit of Labor with the proper office of the Bureau of Land Management as outlined under Section 314(a) and (c) of FLPMA and §3833.2.

These "rental fees" are being submitted to cover mining claims comprising a contiguous group.

DATED this 22 day of July, A.D., 2002

Joseph Lévy
Joseph Lévy

Subscribed and sworn before me this 22nd day of July, A.D., 2002



Jonna S. True
Notary Public

EXHIBIT "A"

<u>Lode Claim Name</u>	<u>Loc. Date</u>	Pinal County		<u>Filing Date</u>	B.L.M. Data		<u>Locator</u>
		<u>Book</u>	<u>Page(s)</u>		<u>Serial No.</u>	<u>Date</u>	
Bobbie Jo Perlite No. 1 Amended	10/6/85 1/11/90	1314 1651	459-60 501-02	10/7/85 1/15/90	A MC 245404	11/4/85 2/8/90	Thomas Williams
Bobbie Jo Perlite No. 2 Amended	10/6/85 1/11/90	1314 1651	457-58 503-04	10/7/85 1/15/90	A MC 245405	11/4/85 2/8/90	Thomas Williams
Bobbie Jo Perlite No. 3	10/6/85	1314	455-56	10/7/85	A MC 245406	11/4/85	Thomas Williams
Bobbie Jo Perlite No. 4	10/12/85	1315	788-89	10/15/85	A MC 245407	11/4/85	Thomas Williams
Bobbie Jo Perlite No. 5	10/12/85	1315	790-91	10/15/85	A MC 245408	11/4/85	Thomas Williams
Bobbie Jo Perlite No. 6	10/12/85	1315	792-93	10/15/85	A MC 245409	11/4/85	Thomas Williams
Bobbie Jo Perlite No. 7	10/12/85	1315	796-97	10/15/85	A MC 245410	11/4/85	Thomas Williams
Bobbie Jo Perlite No. 8	10/12/85	1315	794-95	10/15/85	A MC 245411	11/4/85	Thomas Williams
B J No. 9	2/10/90	1657	523-24	2/20/90	A MC 301847	3/2/90	Lewis Williams
B & J No. 10	4/8/92	1817	118-19	4/9/92	A MC 321062	4/30/92	Lewis Williams

*Do Not Index
@ County*

PHOENIX, ARIZONA

2002 AUG -6 -9 11

RECEIVED
B.L.M. AZ STATE OFFICE

*10
MPC*

STATE OF ARIZONA)
)
COUNTY OF PINAL) SS.

AFFIDAVIT OF RENTAL FEE PAYMENT
For the period
September 1, 2002 to August 31, 2003

RECEIVED
B.L.M. AZ STATE OFFICE
2002 AUG -6 A 9:11
PHOENIX, ARIZONA

STATE OF ARIZONA)
)
COUNTY OF MARICOPA) SS.

Joseph Lévy, being duly sworn, deposes and says that he is a citizen of the United States and more than twenty-one years of age, and resides at 1606 Walnut Street, La Grande, Oregon 97850, in Union County, State of Oregon, and is personally acquainted with the hereinafter described mining claims situated in the Pioneer Mining District, Pinal County, Arizona, the location notices of which are recorded in the office of the County Recorder of said county as described below:


See Exhibit "A" attached

That the owner of said claims (2 lode mining claims and 1 millsite) is Harborlite Corporation, and that the enclosed "rental fees" of \$100.00 per claim for a total of \$300.00 (Three Hundred dollars) were paid by Harborlite Corporation, P.O. Box 960, Superior, AZ 85273, for the purpose of complying with the laws of the United States pertaining to assessment of annual work, and that said lode claims are being held for the valuable mineral contained therein and the millsite for the purpose of enhancing a fines containment area in conjunction with the mining operation. This "rental fee" is required in accordance with the Act of October 5, 1992 (Public Law 102-381, 106 Stat. 1374, 1378-79) and is in lieu of the requirements for performing assessment work under 30 U.S.C. 28-28e and for filing an annual Affidavit of Labor with the proper office of the Bureau of Land Management as outlined under Section 314(a) and (c) of FLPMA and §3833.2.

DATED this 22 day of July, A.D., 2002


Joseph Lévy

Subscribed and sworn before me this 22nd day of July, A.D., 2002




Notary Public

EXHIBIT "A"

The following mining claims are located in Secs. 4, 8 & 9, T.2 S., R.12 E., G. & S.R.M., Pioneer Mining District, Pinal County, State of Arizona, the Location Notices are recorded in the office of the County Recorder of said county as described below:

<u>Claim Name</u>	<u>Docket</u>	<u>Page(s)</u>	<u>B.L.M. Serial #</u>
FORGOTTEN WEDGE lode	374	545	A MC 66077
MARY T. FRACTION lode	1668	450-451	A MC 303417
HARBORLITE MILLSITE NO. 3A Amended	1781 1797	639-640 124-125	A MC 317479

*Do Not Index
@ County*

RECEIVED
B.L.M. AZ STATE OFFICE
2002 AUG -6 A 9:11
PHOENIX, ARIZONA

*3
TMC*

Receipt No. 346969

LEAD FILE #'S _____

Trans No. 36 5024

66076, 89202, 90404, 94569

245404, 259557, 262396, 265778

289764, 301847, 303417, 317479

319070, 321062

of
club

	AMC Number	Code	Amount
10	66077-66086	482	1000
9	87677-87685		900
	89203		100
9	90406-90414		900
	94571		100
8	245404-245411		800
51	259557-259607		5,100
29	259615-259643		2900
5	259652-259656		500
3	262396-262398		300
36	265778-265813		3600
2	289764-289765		200
	301847		100
	303417		100
	317479		100
	319070		100
TOTAL:		<u>169</u>	<u>516,000</u>

AMC Number	Code	Amount
321062	482	100
TOTAL:		\$

Date of Doc 7/31/01

Date Entered: 10/25/01 aj

Date of Rec't _____

Date Verified: IG

Amount Rec'd 16,000

Sent to Accts: _____

Amount Earned 16,000

Date Earned: _____

- 480 POL
- 481 NOI
- 482 MAINT
- 396 TRANS
- 635 AMEND

NOTES:

~~NOT Enough money?~~



WORLD MINERALS

World Minerals Inc.
Post Office Box 287
1501 6th Street
LaGrande, OR 97850
Tel: 541-963-3987
Fax: 541-963-3995

July 23, 2001

U.S. Department of the Interior
Bureau of Land Management
Attn: Public Room
222 N. Central Avenue
Phoenix, AZ 85004

Gentlemen:

Enclosed are five (5) "Affidavit of Rental Fee Payment" for the period September 1, 2001 to August 31, 2002 with Exhibits "A" attached. These Affidavits pertain to the claims of Harborlite Corporation as follows:

Harborlite – 2 lodes, 1 mill site
Bobbie Jo – 10 lodes
Guzman – 10 placers
Nord 135 lodes, 2 mill sites

We are enclosing our check in the amount of \$16,000.00 representing the fee for filing based on \$100.00 per claim rental fees for these 160 claims. Please acknowledge receipt of these rental fees.

Based on our previous correspondence, we are NOT paying fees for Guzman – 9 lodes because they have had the first half – mineral entry final certificate issued. I have attached a copy of your correspondence pertaining to those lodes.

Sincerely,
WORLD MINERALS INC.

Joseph Lévy
Chief Geologist

JL/jst

Enclosures
Cc: J. Carraher

PHOENIX, ARIZONA
2001 JUL 31 A 11:23
RECEIVED
BLM STATE OFFICE



United States Department of the Interior

BUREAU OF LAND MANAGEMENT

Arizona State Office
222 North Central Avenue
Phoenix, AZ 85004-2203

In reply refer to:

3840 (957)
AMC 87677

April 26, 2001

Ms Jonna True
World Minerals Inc.
P.O. Box 287
LaGrande, OR 97850

Dear Ms. Jonna True:

In response to your letter dated February 28, 2001, we have reviewed the list of claims that you have paid maintenance fees on in the state of Arizona. Upon examination of our records, we concur that you have paid maintenance fees for claims that have had the first half - mineral entry final certificate issued. In accordance with 43 CFR 3851.5, these payments are not required. Therefore, you will receive reimbursement for the subject claims' maintenance fees paid for the assessment years subsequent of and including 1996. The subject claims, their mining claim recordation numbers and the amount refunded for each are listed on the enclosure.

Per your request, the telephone number for Ken Phillips of the Bureau of Mines is (602)255-3795.

Sincerely,

Mary B. Hyde

for Ivy J. Garcia
Supervisor, Lands & Minerals Operations

PHOENIX, ARIZONA

2001 JUL 31 11:23

Enclosure

RECEIVED
B.L.M. STATE OFFICE

CLAIM NAME	MINING CLAIM RECORDATION NO.	REFUND AMT.
1. ATOMIC BOMB	AMC 87683	\$600.00
2. CRUZALITE	AMC 87684	\$600.00
3. DIVIDE	AMC 87681	\$600.00
4. HAVALINA	AMC 87680	\$600.00
5. HAVALINA NO.2	AMC 87679	\$600.00
6. I-DO-IT	AMC 87677	\$600.00
7. LA CHOLLA	AMC 87678	\$600.00
8. LOOK-OUT-WEDGE	AMC 87682	\$600.00
9. MARKIE'S FRACTION	AMC 87685	\$600.00

RECEIVED
BLM STATE OFFICE
2001 JUL 31 A 11: 23
PHOENIX, ARIZONA

**United States Department of the Interior
Bureau of Land Management**
BUSINESS & SUPPORT SVCS DIV
222 N CENTRAL AVE
PHOENIX, AZ 85004 -2203
Phone: (602) 417-9200

Receipt	
No:	346969

Transaction #: 365024
Date of Transaction: 07/31/2001

CUSTOMER: HARBORLITE
PO BOX 287
LAGRANDE, OR 97850

LINE #	QTY	COMMODITY / SUBJECT / ACTION / PRODUCT	REMARKS	UNIT PRICE	TOTAL
1	1.00	LOCATABLE MINERALS / MINING CLAIMS-NOT NEW-UNADJUD, ONE AUTH NO. ONLY / MINING CLAIM MONEY RECEIVED (455)	MAINT 2002 (160)	- n/a -	\$16,000.00
TOTAL:					\$16,000.00

PAYMENT INFORMATION			
1	AMOUNT:	\$16,000.00	POSTMARKED: N/A
	TYPE:	CHECK	RECEIVED: 07/31/2001
	CHECK NO:	72791	
	NAME:	HARBORLITE PO BOX 287 LAGRANDE OR 97850	

REMARKS

PHONE NO: SEE DOC

CASE SERIAL NUMBER INFORMATION		
TRNS #	LINE #	CASES
365024	1	AMC66077/\$16000.00

This receipt was generated by the automated BLM Collections and Billings System and is a paper representation of a portion of the official electronic record contained therein.

ENTERED INTO COMPUTER
10/25/01 aj

STATE OF ARIZONA)
)
COUNTY OF PINAL) SS.

AFFIDAVIT OF RENTAL FEE PAYMENT
For the period
September 1, 2001 to August 31, 2002


STATE OF ARIZONA)
)
COUNTY OF MARICOPA) SS.

Joseph Lévy, being duly sworn, deposes and says that he is a citizen of the United States and more than twenty-one years of age, and resides at 1606 Walnut Street, La Grande, Oregon 97850, in Union County, State of Oregon, and is personally acquainted with the hereinafter described mining claims situated in the Pioneer Mining District, Pinal County, Arizona, the location notices of which are recorded in the office of the County Recorder of said county as described below:

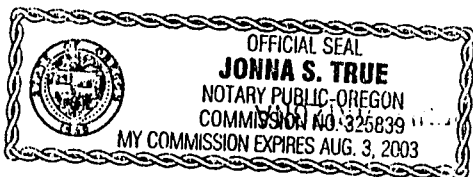
See Exhibit "A" attached

That the owner of said claims (2 lode mining claims and 1 millsite) is Harborlite Corporation, and that the enclosed "rental fees" of \$100.00 per claim for a total of \$300.00 (Three Hundred dollars) were paid by Harborlite Corporation, P.O. Box 960, Superior, AZ 85273, for the purpose of complying with the laws of the United States pertaining to assessment of annual work, and that said lode claims are being held for the valuable mineral contained therein and the millsite for the purpose of enhancing a fines containment area in conjunction with the mining operation. This "rental fee" is required in accordance with the Act of October 5, 1992 (Public Law 102-381, 106 Stat. 1374, 1378-79) and is in lieu of the requirements for performing assessment work under 30 U.S.C. 28-28e and for filing an annual Affidavit of Labor with the proper office of the Bureau of Land Management as outlined under Section 314(a) and (c) of FLPMA and §3833.2.

DATED this 23 day of July, A.D., 2001


Joseph Lévy

Subscribed and sworn before me this 23 day of July, A.D., 2001




Notary Public

2001 JUL 31 11:23

RECEIVED
BLM AZ STATE OFFICE

EXHIBIT "A"

The following mining claims are located in Secs. 4, 8 & 9, T.2 S., R.12 E., G. & S.R.M., Pioneer Mining District, Pinal County, State of Arizona, the Location Notices are recorded in the office of the County Recorder of said county as described below:

<u>Claim Name</u>	<u>Docket</u>	<u>Page(s)</u>	<u>B.L.M. Serial #</u>
FORGOTTEN WEDGE lode	374	545	A MC 66077
MARY T. FRACTION lode	1668	450-451	A MC 303417
HARBORLITE MILLSITE NO. 3A Amended	1781 1797	639-640 124-125	A MC 317479

*Do Not Index
@ County*

RECEIVED
B.L.M. AZ STATE OFFICE
2001 JUL 31 A 11: 23
PHOENIX, ARIZONA

STATE OF ARIZONA)
)
COUNTY OF PINAL) SS.

AFFIDAVIT OF RENTAL FEE PAYMENT
For the period
September 1, 2001 to August 31, 2002

STATE OF ARIZONA)
)
COUNTY OF MARICOPA) SS.

Joseph Lévy, being duly sworn, deposes and says that he is a citizen of the United States and more than twenty-one years of age, and resides at 1606 Walnut Street, La Grande, Oregon 97850, in Union County, State of Oregon, and is personally acquainted with the hereinafter described mining claims situated in the Pioneer Mining District, Pinal County, Arizona, the location notices of which are recorded in the office of the County Recorder of said county as described below:


See Exhibit "A" attached

That the owner of said claims (10 lode mining claims) is Lewis and Thomas Williams, and that the enclosed "rental fees" of \$100.00 per claim for a total of \$1,000.00 (One Thousand dollars) were paid by Harborlite Corporation, P.O. Box 960, Superior, AZ 85273, for the purpose of complying with the laws of the United States pertaining to assessment of annual work, and that said claims are being held for the valuable mineral contained therein. This "rental fee" is required in accordance with the Act of October 5, 1992 (Public Law 102-381, 106 Stat. 1374, 1378-79) and is in lieu of the requirements for performing assessment work under 30 U.S.C. 28-28e and for filing an annual Affidavit of Labor with the proper office of the Bureau of Land Management as outlined under Section 314(a) and (c) of FLPMA and §3833.2.


These "rental fees" are being submitted to cover mining claims comprising a contiguous group.

DATE D this 23 day of July, A.D., 2001

RECEIVED
B.L.M. STATE OFFICE
2001 JUL 31 A 11:
PHOENIX, ARIZONA


Joseph Lévy

Subscribed and sworn before me this 23 day of July, A.D., 2001




Notary Public

EXHIBIT "A"

<u>Lode Claim Name</u>	<u>Loc. Date</u>	<u>Book</u>	<u>Pinal County</u>		<u>B.L.M. Data</u>		<u>Locator</u>
			<u>Page(s)</u>	<u>Filing Date</u>	<u>Serial No.</u>	<u>Date</u>	
Bobbie Jo Perlite No. 1 Amended	10/6/85 1/11/90	1314 1651	459-60 501-02	10/7/85 1/15/90	A MC 245404	11/4/85 2/8/90	Thomas Williams
Bobbie Jo Perlite No. 2 Amended	10/6/85 1/11/90	1314 1651	457-58 503-04	10/7/85 1/15/90	A MC 245405	11/4/85 2/8/90	Thomas Williams
Bobbie Jo Perlite No. 3	10/6/85	1314	455-56	10/7/85	A MC 245406	11/4/85	Thomas Williams
Bobbie Jo Perlite No. 4	10/12/85	1315	788-89	10/15/85	A MC 245407	11/4/85	Thomas Williams
Bobbie Jo Perlite No. 5	10/12/85	1315	790-91	10/15/85	A MC 245408	11/4/85	Thomas Williams
Bobbie Jo Perlite No. 6	10/12/85	1315	792-93	10/15/85	A MC 245409	11/4/85	Thomas Williams
Bobbie Jo Perlite No. 7	10/12/85	1315	796-97	10/15/85	A MC 245410	11/4/85	Thomas Williams
Bobbie Jo Perlite No. 8	10/12/85	1315	794-95	10/15/85	A MC 245411	11/4/85	Thomas Williams
B J No. 9	2/10/90	1657	523-24	2/20/90	A MC 301847	3/2/90	Lewis Williams
B & J No. 10	4/8/92	1817	118-19	4/9/92	A MC 321062	4/30/92	Lewis Williams

Do Not Index @ County

RECEIVED
B.L.M. AZ STATE OFFICE
2001 JUL 31 A 11:23
PHOENIX, ARIZONA

STATE OF ARIZONA)
) SS.
COUNTY OF PINAL)

AFFIDAVIT OF RENTAL FEE PAYMENT
For the period
September 1, 2001 to August 31, 2002

STATE OF ARIZONA)
) SS.
COUNTY OF MARICOPA)

Joseph Lévy, being duly sworn, deposes and says that he is a citizen of the United States and more than twenty-one years of age, and resides at 1606 Walnut Street, La Grande, Oregon 97850, in Union County, State of Oregon, and is personally acquainted with the hereinafter described mining claims situated in the Pioneer Mining District, Pinal County, Arizona, the location notices of which are recorded in the office of the County Recorder of said county as described below:

See Exhibit "A" attached

That the owner of said claims (10 "Guzman" placer mining claims) is Harborlite Corporation, P.O. Box 960, Superior, AZ 85273, and that the enclosed "rental fees" of \$100.00 per claim for a total of \$1,000.00 (One Thousand dollars) were paid by Harborlite Corporation, for the purpose of complying with the laws of the United States pertaining to assessment of annual work, and that said claims are being held for the valuable mineral contained therein. This "rental fee" is required in accordance with the Act of October 5, 1992 (Public Law 102-381, 106 Stat. 1374, 1378-79) and is in lieu of the requirements for performing assessment work under 30 U.S.C. 28-28e and for filing an annual Affidavit of Labor with the proper office of the Bureau of Land Management as outlined under Section 314(a) and (c) of FLPMA and §3833.2.


These "rental fees" are being submitted to cover mining claims comprising a contiguous group.

DATED this 23 day of July, A.D., 2001

RECEIVED
BLM, AZ STATE OFFICE
2001 JUL 31 A 11: 23
TUCSON, ARIZONA

Joseph Lévy
Joseph Lévy

Subscribed and sworn before me this 23 day of July, A.D., 2001



Jonha S. True
Notary Public

The following mining claims are located in Sections 8 & 16, T.2 S., R.12 E., Gila & Salt River Meridian, County of Pinal, State of Arizona and are duly recorded as indicated below, at the office of the County Recorder, Pinal County, Arizona:

<u>Placer Claim Name</u>	<u>Legal Description</u> <u>Section 8, T2S R12E</u>	<u>Date</u> <u>Located</u>	<u>Pinal County</u>		<u>BLM</u> <u>AMC#</u>
			<u>Book</u>	<u>Page</u>	
Black Eye	W $\frac{1}{2}$ SE $\frac{1}{4}$ SE $\frac{1}{4}$ NW $\frac{1}{4}$, SW $\frac{1}{4}$ SE $\frac{1}{4}$ NW $\frac{1}{4}$, W $\frac{1}{2}$ NW $\frac{1}{4}$ SE $\frac{1}{4}$ NW $\frac{1}{4}$	6/26/65	423	121	90407
Blueberry	NE $\frac{1}{4}$ SE $\frac{1}{4}$ NW $\frac{1}{4}$ E $\frac{1}{2}$ NW $\frac{1}{4}$ SE $\frac{1}{4}$ NW $\frac{1}{4}$ E $\frac{1}{2}$ SW $\frac{1}{4}$ NE $\frac{1}{4}$ NW $\frac{1}{4}$	6/26/65	423	116	90406
Dewdrop	N $\frac{1}{2}$ SW $\frac{1}{4}$ NE $\frac{1}{4}$	6/26/65	423	114	90411
Divide	SE $\frac{1}{4}$ SE $\frac{1}{4}$ NW $\frac{1}{4}$ SE $\frac{1}{4}$, NE $\frac{1}{4}$ NE $\frac{1}{4}$ SW $\frac{1}{4}$ SE $\frac{1}{4}$, N $\frac{1}{2}$ NW $\frac{1}{4}$ SE $\frac{1}{4}$ SE $\frac{1}{4}$, NW $\frac{1}{4}$ NE $\frac{1}{4}$ SE $\frac{1}{4}$ SE $\frac{1}{4}$, S $\frac{1}{2}$ SW $\frac{1}{4}$ NE $\frac{1}{4}$ SE $\frac{1}{4}$, SW $\frac{1}{4}$ SE $\frac{1}{4}$ NE $\frac{1}{4}$ SE $\frac{1}{4}$	6/26/65	423	122	90414
Havalina	W $\frac{1}{2}$ NE $\frac{1}{4}$ NW $\frac{1}{4}$ SE $\frac{1}{4}$, SE $\frac{1}{4}$ NW $\frac{1}{4}$ NW $\frac{1}{4}$ SE $\frac{1}{4}$, N $\frac{1}{2}$ SE $\frac{1}{4}$ NW $\frac{1}{4}$ SE $\frac{1}{4}$, SE $\frac{1}{4}$ NE $\frac{1}{4}$ NW $\frac{1}{4}$ SE $\frac{1}{4}$, SW $\frac{1}{4}$ NW $\frac{1}{4}$ NE $\frac{1}{4}$ SE $\frac{1}{4}$, NW $\frac{1}{4}$ SW $\frac{1}{4}$ NE $\frac{1}{4}$ SE $\frac{1}{4}$	6/26/65	423	117	90408
Havalina No. 1	N $\frac{1}{2}$ NW $\frac{1}{4}$ NW $\frac{1}{4}$ SE $\frac{1}{4}$, NE $\frac{1}{4}$ NE $\frac{1}{4}$ SW $\frac{1}{4}$, E $\frac{1}{2}$ NW $\frac{1}{4}$ NE $\frac{1}{4}$ SW $\frac{1}{4}$	6/26/65	423	118	90409
Havalina No. 2	E $\frac{1}{2}$ SE $\frac{1}{4}$ SE $\frac{1}{4}$ NW $\frac{1}{4}$, SW $\frac{1}{4}$ SW $\frac{1}{4}$ NE $\frac{1}{4}$, W $\frac{1}{2}$ SE $\frac{1}{4}$ SW $\frac{1}{4}$ NE $\frac{1}{4}$	6/26/65	423	120	90410
I-DO-IT	E $\frac{1}{2}$ SE $\frac{1}{4}$ SW $\frac{1}{4}$ NE $\frac{1}{4}$, NW $\frac{1}{4}$ SE $\frac{1}{4}$ NE $\frac{1}{4}$, W $\frac{1}{2}$ SW $\frac{1}{4}$ SE $\frac{1}{4}$ NE $\frac{1}{4}$	6/26/65	423	119	90412
Look-Out-Wedge	NE $\frac{1}{4}$ NE $\frac{1}{4}$ NW $\frac{1}{4}$ SE $\frac{1}{4}$, N $\frac{1}{2}$ NW $\frac{1}{4}$ NE $\frac{1}{4}$ SE $\frac{1}{4}$, SE $\frac{1}{4}$ NW $\frac{1}{4}$ NE $\frac{1}{4}$ SE $\frac{1}{4}$, W $\frac{1}{2}$ NE $\frac{1}{4}$ NE $\frac{1}{4}$ SE $\frac{1}{4}$, NE $\frac{1}{4}$ SW $\frac{1}{4}$ NE $\frac{1}{4}$ SE $\frac{1}{4}$, NW $\frac{1}{4}$ SE $\frac{1}{4}$ NE $\frac{1}{4}$ SE $\frac{1}{4}$	6/26/65	423	123	90413
<u>Section 16, T2S R12E</u>					
Self Protection	SW $\frac{1}{4}$ NE $\frac{1}{4}$ SW $\frac{1}{4}$ NW $\frac{1}{4}$, W $\frac{1}{2}$ SE $\frac{1}{4}$ SW $\frac{1}{4}$ NW $\frac{1}{4}$, NW $\frac{1}{4}$ NE $\frac{1}{4}$ NW $\frac{1}{4}$ SW $\frac{1}{4}$, W $\frac{1}{2}$ E $\frac{1}{2}$ NE $\frac{1}{4}$ SW $\frac{1}{4}$ NW $\frac{1}{4}$, E $\frac{1}{2}$ NW $\frac{1}{4}$ NE $\frac{1}{4}$ SW $\frac{1}{4}$ NW $\frac{1}{4}$, E $\frac{1}{2}$ SE $\frac{1}{4}$ NW $\frac{1}{4}$ SW $\frac{1}{4}$ NW $\frac{1}{4}$, E $\frac{1}{2}$ E $\frac{1}{2}$ SW $\frac{1}{4}$ SW $\frac{1}{4}$ NW $\frac{1}{4}$, W $\frac{1}{2}$ NE $\frac{1}{4}$ SE $\frac{1}{4}$ SW $\frac{1}{4}$ NW $\frac{1}{4}$, E $\frac{1}{2}$ NE $\frac{1}{4}$ NW $\frac{1}{4}$ NW $\frac{1}{4}$ SW $\frac{1}{4}$	1/22/51	42	362	89203

*Do Not
Index
County*

PHOENIX, ARIZONA
2001 JUL 31 A 11: 23
RECEIVED
BLM, AZ STATE OFFICE

STATE OF ARIZONA)
)
COUNTY OF PINAL) SS.

AFFIDAVIT OF RENTAL FEE PAYMENT
For the period
September 1, 2001 to August 31, 2002

STATE OF ARIZONA)
)
COUNTY OF MARICOPA) SS.

Joseph Lévy, being duly sworn, deposes and says that he is a citizen of the United States and more than twenty-one years of age, and resides at 1606 Walnut Street, La Grande, Oregon 97850, in Union County, State of Oregon, and is personally acquainted with the hereinafter described millsite claims situated in the Pioneer Mining District, Pinal County, Arizona, the location notices of which are recorded in the office of the County Recorder of said county as described below:

See Exhibit "A" (7 pages) attached


That the owner of said claims (2 mill sites and 135 lodes formerly known as the Nord claims) is Harborlite Corporation, and that the enclosed "rental fees" of \$100.00 per claim for a total of \$13,700.00 (Thirteen Thousand, Seven Hundred dollars) were paid by Harborlite Corporation, P.O. Box 960, Superior, AZ 85273, for the purpose of complying with the laws of the United States pertaining to assessment of annual work, and that said claims are being held for the purpose of mining (on lode claims) and milling (on millsites) perlite ore which is mined on our lode claims. This "rental fee" is required in accordance with the Act of October 5, 1992 (Public Law 102-381, 106 Stat. 1374, 1378-79) and is in lieu of the requirements for performing assessment work under 30 U.S.C. 28-28e and for filing an annual Affidavit of Labor with the proper office of the Bureau of Land Management as outlined under Section 314(a) and (c) of FLPMA and §3833.2.

DATED this 23 day of July, A.D., 2001

RECEIVED
B.L.M. STATE OFFICE
2001 JUL 31 A 11: 23
PHOENIX, ARIZONA

Joseph Lévy
Joseph Lévy

Subscribed and sworn before me this 23 day of July, A.D., 2001



Jonna S. True
Notary Public

EXHIBIT "A"

(page 1)

The following mining claims are located in Pinal County, State of Arizona, the location notices of which are recorded in the office of the County Recorder of said County as described below:

<u>Claim Name</u>	<u>Book/Docket</u>	<u>Page(s)</u>	<u>B.L.M. Serial #</u>
ROSEMARIE No. 6 Exception lode (situate in Sec.8)	507	87	A MC 66079
Candy Rock Fraction lode (situate in Sec. 16)	1556	712-713	A MC 289764
Lucero millsite (situate in Sec. 4)	1786	558-559	A MC 319070
Cynthia & John millsite (situate in Sec. 4)	993	426-427	A MC 94571

*Do Not Index
@ County*

All claims are located in T.2 S., R.12 E., G. & S.R.M.

RECEIVED
 B.L.M. AZ STATE OFFICE
 2001 JUL 31 A 11: 23
 PHOENIX, ARIZONA

EXHIBIT "A"

(page 2)

The following lode mining claims are located in Secs. 8 & 9, T.2 S., R.12 E., Gila & Salt River Meridian, County of Pinal, State of Arizona:

<u>Lode Claim Name</u>	<u>Recorded</u>		<u>B.L.M. Serial #</u>
	<u>Book</u>	<u>Page</u>	
ROSEMARIE No. 1 Exception Amended	500 507	414 86	A MC 66078
ROSEMARIE No. 7 Exception Amended	500 507	420 88	A MC 66080
ROSEMARIE No. 8 Exception Amended Amended	500 507 Doc. 1082-045	421 89	A MC 66081
ROSEMARIE No. 9 Exception Amended	500 507	422 90	A MC 66082
ROSEMARIE No. 10 Exception Amended	500 507	423 91	A MC 66083
ROSEMARIE No. 12 Exception Amended Amended	500 507 Doc. 1082-047	425 92	A MC 66084
ROSEMARIE No. 13 Exception Amended	500 507	426 93	A MC 66085
ROSEMARIE No. 14 Exception Amended	500 507	427 94	A MC 66086

*Do Not
Index
@ County*

PHOENIX, ARIZONA

2001 JUL 31 A 11: 23

RECEIVED
B.L.M. AZ STATE OFFICE

EXHIBIT "A"

(page 3)

The following mining claims are located in Secs. 27, 28, 32, 33 & 34, T.2 S., R.12 E., and Secs. 3 & 4, T.3 S., R12 E., Gila & Salt River Meridian, County of Pinal, State of Arizona:

<u>Lode Claim Name</u>	<u>Book</u>	<u>Recorded</u>	<u>Page</u>	<u>B.L.M. Serial #</u>
Hal #1	1382		220-221	A MC 259557
Hal #2	1382		222-223	A MC 259558
Hal #3	1382		224-225	A MC 259559
Hal #4	1382		226-227	A MC 259560
Hal #5	1382		228-229	A MC 259561
Hal #6	1382		230-231	A MC 259562
Hal #7	1382		232-233	A MC 259563
Hal #8	1382		234-235	A MC 259564
Hal #9	1382		236-237	A MC 259565
Hal #10	1382		238-239	A MC 259566
Hal #11	1382		240-241	A MC 259567
Hal #12	1382		242-243	A MC 259568
Hal #13	1382		244-245	A MC 259569
Hal #14	1382		246-247	A MC 259570
Hal #15	1382		248-249	A MC 259571
Hal #16	1382		250-251	A MC 259572
Hal #17	1382		252-253	A MC 259573
Hal #18	1382		254-255	A MC 259574
Hal #19	1382		256-257	A MC 259575
Hal #20	1382		258-259	A MC 259576
Hal #21	1382		260-261	A MC 259577
Hal #22	1382		262-263	A MC 259578
Hal #23	1382		264-265	A MC 259579
Hal #24	1382		266-267	A MC 259580
Hal #25	1382		268-269	A MC 259581
Hal #26	1382		270-271	A MC 259582
Hal #27	1382		272-273	A MC 259583
Hal #28	1832		274-275	A MC 259584
Hal #29	1382		276-277	A MC 259585
Hal #30	1382		278-279	A MC 259586
Hal #31	1382		280-281	A MC 259587
Hal #32	1382		282-283	A MC 259588
Hal #33	1382		284-285	A MC 259589
Hal #34	1382		286-287	A MC 259590
Hal #35	1382		288-289	A MC 259591
Hal #36	1382		290-291	A MC 259592
Tekoa #9	1382		410-411	A MC 259652
Tekoa #10	1382		412-413	A MC 259653
Tekoa #11	1382		414-415	A MC 259654
Tekoa #12	1382		416-417	A MC 259655
Tekoa #13	1382		418-419	A MC 259656

B.L.M. RECEIVED
 STATE OFFICE
 2001 JUL 31 A 11:23
 PHOENIX, ARIZONA

*Do Not Index
 @ County*

EXHIBIT "A"

(page 4)

The following mining claims are located in Sec. 16, 17 & 20, T.2 S., R.12 E., Gila & Salt River Meridian, County of Pinal, State of Arizona:

<u>Lode Claim Name</u>	<u>Recorded</u>		<u>B.L.M. Serial #</u>
	<u>Book</u>	<u>Page</u>	
Magic #1	1382	292-293	A MC 259593
Magic #2	1382	294-295	A MC 259594
Magic #3	1382	296-297	A MC 259595
Magic #4	1382	298-299	A MC 259596
Magic #5	1382	300-301	A MC 259597
Magic #6	1382	302-303	A MC 259598
Magic #7	1382	304-305	A MC 259599
Magic #8	1382	306-307	A MC 259600
Magic #9	1382	308-309	A MC 259601
Magic #10	1382	310-311	A MC 259602
Magic #11	1382	312-313	A MC 259603
Magic #12	1382	314-315	A MC 259604
Magic #13	1382	316-317	A MC 259605
Magic #14	1382	318-319	A MC 259606
Magic #15	1382	320-321	A MC 259607
Magic #23	1382	336-337	A MC 259615
Magic #24	1382	338-339	A MC 259616
Magic #25	1382	340-341	A MC 259617
Magic #26	1382	342-343	A MC 259618
Magic #27	1556	710-711	A MC 289765

*Do Not Index
@ County*

PHOENIX, ARIZONA

2001 JUL 31 A 11: 23

RECEIVED
BLM, AZ STATE OFFICE

EXHIBIT "A"

(page 5)

The following mining claims are located in Sec. 12, T.2 S., R.11 E. and Secs. 7 & 8, T.2 S., R.12 E., Gila & Salt River Meridian, County of Pinal, State of Arizona:

<u>Lode Claim Name</u>	<u>Recorded</u>		<u>B.L.M. Serial #</u>
	<u>Book</u>	<u>Page</u>	
Seattle #1	1382	344-345	A MC 259619
Seattle #2	1382	346-347	A MC 259620
Seattle #3	1382	348-349	A MC 259621
Seattle #4	1382	350-351	A MC 259622
Seattle #5	1382	352-353	A MC 259623
Seattle #6	1382	354-355	A MC 259624
Seattle #7	1382	356-357	A MC 259625
Seattle #8	1382	358-359	A MC 259626
Seattle #9	1382	360-361	A MC 259627
Seattle #10	1382	362-363	A MC 259628
Seattle #11	1382	364-365	A MC 259629
Seattle #12	1382	366-367	A MC 259630
Seattle #13	1382	368-369	A MC 259631
Seattle #14	1382	370-371	A MC 259632
Seattle #15	1382	372-373	A MC 259633
Seattle #16	1382	374-375	A MC 259634
Seattle #17	1382	376-377	A MC 259635
Seattle #18	1382	378-379	A MC 259636
Seattle #19	1382	380-381	A MC 259637
Seattle #20	1382	382-383	A MC 259638
Seattle #21	1382	384-385	A MC 259639
Seattle #22	1382	386-387	A MC 259640
Seattle #23	1382	388-389	A MC 259641
Seattle #24	1382	390-391	A MC 259642
Seattle #25	1382	392-393	A MC 259643

*Do Not Index
@ County*

PHOENIX, ARIZONA

2001 JUL 31 11:23

RECEIVED
B.L.M. STATE OFFICE

EXHIBIT "A"

(page 6)

The following mining claims are located in Secs. 8, 17 and 18, T.2 S., R.12 E., Gila & Salt River Meridian, County of Pinal, State of Arizona:

<u>Lode Claim Name</u>	<u>Recorded</u>		<u>B.L.M. Serial #</u>
	<u>Book</u>	<u>Page</u>	
Sil-Flo No. 1	1420	465-466	A MC 265778
Sil-Flo No. 2	1420	467-468	A MC 265779
Sil-Flo No. 3	1420	469-470	A MC 265780
Sil-Flo No. 4	1420	471-472	A MC 265781
Sil-Flo No. 5	1420	473-474	A MC 265782
Sil-Flo No. 6	1420	475-476	A MC 265783
Sil-Flo No. 7	1420	477-478	A MC 265784
Sil-Flo No. 8	1420	479-480	A MC 265785
Sil-Flo No. 9	1420	481-482	A MC 265786
Sil-Flo No. 10	1420	483-484	A MC 265787
Sil-Flo No. 11	1420	485-486	A MC 265788
Sil-Flo No. 12	1420	487-488	A MC 265789
Sil-Flo No. 13	1420	489-490	A MC 265790
Sil-Flo No. 14	1420	491-492	A MC 265791
Sil-Flo No. 15	1420	493-494	A MC 265792
Sil-Flo No. 16	1420	495-496	A MC 265793
Sil-Flo No. 17	1420	497-498	A MC 265794
Sil-Flo No. 18	1420	499-500	A MC 265795

*Do Not Index
@ County*

PHOENIX, ARIZONA
2001 JUL 31 A 11: 23
RECEIVED
B.L.M. AZ STATE OFFICE

EXHIBIT "A"

(page 7)

The following mining claims are located in Secs. 15, 16, 21 and 22, T.2 S., R.12 E., Gila & Salt River Meridian, County of Pinal, State of Arizona:

<u>Lode Claim Name</u>	<u>Recorded</u>		<u>B.L.M. Serial #</u>
	<u>Book</u>	<u>Page</u>	
Sil-Flo No. 19	1420	501-502	A MC 265796
Sil-Flo No. 20	1420	503-504	A MC 265797
Sil-Flo No. 21	1420	505-506	A MC 265798
Sil-Flo No. 22	1420	507-508	A MC 265799
Sil-Flo No. 23	1420	509-510	A MC 265800
Sil-Flo No. 24	1420	511-512	A MC 265801
Sil-Flo No. 25	1420	513-514	A MC 265802
Sil-Flo No. 26	1420	515-516	A MC 265803
Sil-Flo No. 27	1420	517-518	A MC 265804
Sil-Flo No. 28	1420	519-520	A MC 265805
Sil-Flo No. 29	1420	521-522	A MC 265806
Sil-Flo No. 30	1420	523-524	A MC 265807
Sil-Flo No. 31	1420	525-526	A MC 265808
Sil-Flo No. 32	1420	527-528	A MC 265809
Sil-Flo No. 33	1420	529-530	A MC 265810
Sil-Flo No. 34	1420	531-532	A MC 265811
Sil-Flo No. 35	1420	533-534	A MC 265812
Sil-Flo No. 36	1396	458-459	A MC 262396
Amended	1420	535-536	
Sil-Flo No. 37	1396	460-461	A MC 262397
Amended	1420	537-538	
Volcano No. 12R	1396	462-463	A MC 262398
Amended	1420	539-540	
(Amended name – Sil Flo No. 38)			
Sil-Flo No. 39	1420	541-542	A MC 265813

*Do Not Index
@ County*

PHOENIX, ARIZONA

2001 JUL 31 A 11: 24

RECEIVED
B.L.M. AT STATE OFFICE

Receipt #: 159514

Amount Received: \$ 16,900

Date: 7/28/00

Transaction #: 172523

Lead #: 321062, 319070,
317479, 303417, 301847,
289764, 265778, 262396,
259557, 245404, 94569,
90404, 89202, 87677,
66076

AMC #	Code	\$\$\$\$
66077 - 66084	482	1000
87677 - 87685	482	900
89203	482	100
90406 - 90414	482	900
94571	482	100
245404 - 245411	482	800
259557 - 259607	482	5100
259652 - 259656	482	500
259615 - 259643	482	2900
262396 - 262398	482	300
265778 - 265813	482	3600
289764 - 289765	482	200
301847	482	100
303417	482	100
317479	482	100

AMC #	Code	\$\$\$\$
319070	482	100
321062	482	100

Total: \$ 16,900

- 480---POL-----\$5
- 481---NOI-----\$5
- 482---Maint.---\$100
- 396---Trf.-----\$5
- 635---Amd.-----\$5
- 379---Refund

Entered: [Signature] 7/31/00
Date

Verified: [Signature] 8-1-00
Date

Sent to Accounts: 8-1-00
Date

Earned by Accounts: _____
Date



WORLD MINERALS

World Minerals Inc.
Post Office Box 287
1501 6th Street
LaGrande, OR 97850
Tel: 541-963-3987
Fax: 541-963-3995

July 30, 2000

U.S. Department of the Interior
Bureau of Land Management
Attn: Public Room
222 N. Central Avenue
Phoenix, AZ 85004

Gentlemen:

Enclosed are five (5) "Affidavit of Rental Fee Payment" for the period September 1, 2000 to August 31, 2001 with Exhibits "A" attached. These Affidavits pertain to the claims of Harborlite Corporation as follows:

Harborlite – 2 lodes, 1 mill site
Bobbie Jo – 10 lodes
Guzman – 9 lodes, 10 placers
Nord 135 lodes, 2 mill sites

We are enclosing our check in the amount of \$16,900.00 representing the fee for filing based on \$100.00 per claim rental fees for these 169 claims. Please acknowledge receipt of these rental fees.

Sincerely,
WORLD MINERALS INC.

Joseph Lévy
Chief Geologist

JL/jst

Enclosures

Cc: J. Carraher

PHOENIX, ARIZONA

2000 JUL 28 A 9:06

RECEIVED
B.L.M. AZ STATE OFFICE

STATE OF ARIZONA)
) SS.
COUNTY OF PINAL)

AFFIDAVIT OF RENTAL FEE PAYMENT
For the period
September 1, 2000 to August 31, 2001

RECEIVED
BLM STATE OFFICE
2000 JUL 28 A 9:06
PINAL COUNTY ARIZONA

STATE OF ARIZONA)
) SS.
COUNTY OF MARICOPA)

Joseph Lévy, being duly sworn, deposes and says that he is a citizen of the United States and more than twenty-one years of age, and resides at 1606 Walnut Street, La Grande, Oregon 97850, in Union County, State of Oregon, and is personally acquainted with the hereinafter described mining claims situated in the Pioneer Mining District, Pinal County, Arizona, the location notices of which are recorded in the office of the County Recorder of said county as described below:


See Exhibit "A" attached

That the owner of said claims (2 lode mining claims and 1 millsite) is Harborlite Corporation, and that the enclosed "rental fees" of \$100.00 per claim for a total of \$300.00 (Three Hundred dollars) were paid by Harborlite Corporation, P.O. Box 960, Superior, AZ 85273, for the purpose of complying with the laws of the United States pertaining to assessment of annual work, and that said lode claims are being held for the valuable mineral contained therein and the millsite for the purpose of enhancing a fines containment area in conjunction with the mining operation. This "rental fee" is required in accordance with the Act of October 5, 1992 (Public Law 102-381, 106 Stat. 1374, 1378-79) and is in lieu of the requirements for performing assessment work under 30 U.S.C. 28-28e and for filing an annual Affidavit of Labor with the proper office of the Bureau of Land Management as outlined under Section 314(a) and (c) of FLPMA and §3833.2.

DATED this 11 day of July, A.D., 2000

Joseph Lévy
Joseph Lévy

Subscribed and sworn before me this 11th day of July, A.D., 2000



Jonna S. True
Notary Public

EXHIBIT "A"

The following mining claims are located in Secs. 4, 8 & 9, T.2 S., R.12 E., G. & S.R.M., Pioneer Mining District, Pinal County, State of Arizona, the Location Notices are recorded in the office of the County Recorder of said county as described below:

<u>Claim Name</u>	<u>Docket</u>	<u>Page(s)</u>	<u>B.L.M. Serial #</u>
Forgotten Wedge lode	374	545	A MC 66077 -
MARY T. FRACTION lode	1668	450-451	A MC 303417 -
HARBORLITE MILLSITE NO. 3A Amended	1781 1797	639-640 124-125	A MC 317479 -

*Do Not Index
@ County*

RECEIVED
BLM. STATE OFFICE
2000 JUL 28 A 9:06
PINAL COUNTY, ARIZONA

ENTERED INTO COMPUTER

J 7/31/00

VERIFIED

X 8-1-00

(3) KC

STATE OF ARIZONA)
) SS.
COUNTY OF PINAL)

AFFIDAVIT OF RENTAL FEE PAYMENT
For the period
September 1, 2000 to August 31, 2001

RECEIVED
BLM. STATE OFFICE
2000 JUL 28 A 9:07
PINAL COUNTY ARIZONA


STATE OF ARIZONA)
) SS.
COUNTY OF MARICOPA)

Joseph Lévy, being duly sworn, deposes and says that he is a citizen of the United States and more than twenty-one years of age, and resides at 1606 Walnut Street, La Grande, Oregon 97850, in Union County, State of Oregon, and is personally acquainted with the hereinafter described millsite claims situated in the Pioneer Mining District, Pinal County, Arizona, the location notices of which are recorded in the office of the County Recorder of said county as described below:

See Exhibit "A" (7 pages) attached

That the owner of said claims (2 mill sites and 135 lodes formerly known as the Nord claims) is Harborlite Corporation, and that the enclosed "rental fees" of \$100.00 per claim for a total of \$13,700.00 (Thirteen Thousand, Seven Hundred dollars) were paid by Harborlite Corporation, P.O. Box 960, Superior, AZ 85273, for the purpose of complying with the laws of the United States pertaining to assessment of annual work, and that said claims are being held for the purpose of mining (on lode claims) and milling (on millsites) perlite ore which is mined on our lode claims. This "rental fee" is required in accordance with the Act of October 5, 1992 (Public Law 102-381, 106 Stat. 1374, 1378-79) and is in lieu of the requirements for performing assessment work under 30 U.S.C. 28-28e and for filing an annual Affidavit of Labor with the proper office of the Bureau of Land Management as outlined under Section 314(a) and (c) of FLPMA and §3833.2.

DATED this 11 day of July, A.D., 2000


Joseph Lévy

Subscribed and sworn before me this 11th day of July, A.D., 2000




Notary Public

EXHIBIT "A"

(page 1)

The following mining claims are located in Pinal County, State of Arizona, the location notices of which are recorded in the office of the County Recorder of said County as described below:

<u>Claim Name</u>	<u>Book/Docket</u>	<u>Page(s)</u>	<u>B.L.M. Serial #</u>
ROSEMARIE No. 6 Exception lode (situate in Sec.8)	507	87	A MC 66079 α
Candy Rock Fraction lode (situate in Sec. 16)	1556	712-713	A MC 289764 -
Lucero millsite (situate in Sec. 4)	1786	558-559	A MC 319070 -
Cynthia & John millsite (situate in Sec. 4)	993	426-427	A MC 94571 -

All claims are located in T.2 S., R.12 E., G. & S.R.M.

*Do Not
Index @
County*

(4) KC

ENTERED INTO COMPUTER

L 7/31/00

VERIFIED

for 8-1-00

BLM. FIELD OFFICE
2000 JUL 28 A 9: 07
PINAL COUNTY, ARIZONA

STATE OF ARIZONA)
)
COUNTY OF PINAL) SS.

AFFIDAVIT OF RENTAL FEE PAYMENT
For the period
September 1, 2000 to August 31, 2001

STATE OF ARIZONA)
)
COUNTY OF MARICOPA) SS.

RECEIVED
BLM AZ STATE OFFICE
2000 JUL 28 A
PINAL COUNTY, ARIZONA

Joseph Lévy, being duly sworn, deposes and says that he is a citizen of the United States and more than twenty-one years of age, and resides at 1606 Walnut Street, La Grande, Oregon 97850, in Union County, State of Oregon, and is personally acquainted with the hereinafter described mining claims situated in the Pioneer Mining District, Pinal County, Arizona, the location notices of which are recorded in the office of the County Recorder of said county as described below:

See Exhibit "A" attached

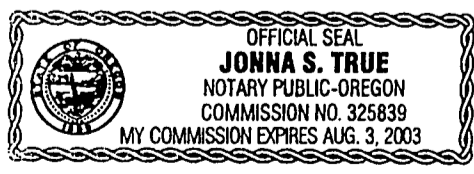
That the owner of said claims (10 lode mining claims) is Lewis and Thomas Williams, and that the enclosed "rental fees" of \$100.00 per claim for a total of \$1,000.00 (One Thousand dollars) were paid by Harborlite Corporation, P.O. Box 960, Superior, AZ 85273, for the purpose of complying with the laws of the United States pertaining to assessment of annual work, and that said claims are being held for the valuable mineral contained therein. This "rental fee" is required in accordance with the Act of October 5, 1992 (Public Law 102-381, 106 Stat. 1374, 1378-79) and is in lieu of the requirements for performing assessment work under 30 U.S.C. 28-28e and for filing an annual Affidavit of Labor with the proper office of the Bureau of Land Management as outlined under Section 314(a) and (c) of FLPMA and §3833.2.

These "rental fees" are being submitted to cover mining claims comprising a contiguous group.

DATED this 11 day of July, A.D., 2000

Joseph Lévy
Joseph Lévy

Subscribed and sworn before me this 11th day of July, A.D., 2000



Jonna S. True
Notary Public

EXHIBIT "A"

<u>Lode Claim Name</u>	<u>Loc. Date</u>	<u>Book</u>	<u>Pinal County</u>		<u>B.L.M. Data</u>		<u>Locator</u>
			<u>Page(s)</u>	<u>Filing Date</u>	<u>Serial No.</u>	<u>Date</u>	
Bobbie Jo Perlite No. 1 Amended	10/6/85 1/11/90	1314 1651	459-60 501-02	10/7/85 1/15/90	A MC 245404	11/4/85 2/8/90	Thomas Williams
Bobbie Jo Perlite No. 2 Amended	10/6/85 1/11/90	1314 1651	457-58 503-04	10/7/85 1/15/90	A MC 245405	11/4/85 2/8/90	Thomas Williams
Bobbie Jo Perlite No. 3	10/6/85	1314	455-56	10/7/85	A MC 245406	11/4/85	Thomas Williams
Bobbie Jo Perlite No. 4	10/12/85	1315	788-89	10/15/85	A MC 245407	11/4/85	Thomas Williams
Bobbie Jo Perlite No. 5	10/12/85	1315	790-91	10/15/85	A MC 245408	11/4/85	Thomas Williams
Bobbie Jo Perlite No. 6	10/12/85	1315	792-93	10/15/85	A MC 245409	11/4/85	Thomas Williams
Bobbie Jo Perlite No. 7	10/12/85	1315	796-97	10/15/85	A MC 245410	11/4/85	Thomas Williams
Bobbie Jo Perlite No. 8	10/12/85	1315	794-95	10/15/85	A MC 245411	11/4/85	Thomas Williams
B J No. 9	2/10/90	1657	523-24	2/20/90	A MC 301847 -	3/2/90	Lewis Williams
B & J No. 10	4/8/92	1817	118-19	4/9/92	A MC 321062 -	4/30/92	Lewis Williams

Do Not Index
@ County

(10) KC

RECEIVED
B.L.M. STATE OFFICE
2000 JUL 28 A 9:06
PHOENIX, ARIZONA

ENTERED INTO SYSTEM

7/31/00

8/1/00

STATE OF ARIZONA)
)
COUNTY OF PINAL) SS.

AFFIDAVIT OF RENTAL FEE PAYMENT
For the period
September 1, 2000 to August 31, 2001

STATE OF ARIZONA)
)
COUNTY OF MARICOPA) SS.

RECEIVED
BLM. MARICOPA OFFICE
2000 JUL 28 A 9:00
TAMARA J. TRUE, ARIZONA

Joseph Lévy, being duly sworn, deposes and says that he is a citizen of the United States and more than twenty-one years of age, and resides at 1606 Walnut Street, La Grande, Oregon 97850, in Union County, State of Oregon, and is personally acquainted with the hereinafter described mining claims situated in the Pioneer Mining District, Pinal County, Arizona, the location notices of which are recorded in the office of the County Recorder of said county as described below:

See Exhibit "A" attached

That the owner of said claims (9 "Guzman" lode mining claims) is Harborlite Corporation, P.O. Box 960, Superior, AZ 85273, and that the enclosed "rental fees" of \$100.00 per claim for a total of \$900.00 (Nine Hundred dollars) were paid by Harborlite Corporation, for the purpose of complying with the laws of the United States pertaining to assessment of annual work, and that said claims are being held for the valuable mineral contained therein. This "rental fee" is required in accordance with the Act of October 5, 1992 (Public Law 102-381, 106 Stat. 1374, 1378-79) and is in lieu of the requirements for performing assessment work under 30 U.S.C. 28-28e and for filing an annual Affidavit of Labor with the proper office of the Bureau of Land Management as outlined under Section 314(a) and (c) of FLPMA and §3833.2.

These "rental fees" are being submitted to cover mining claims comprising a contiguous group.

DATED this 11 day of July, A.D., 2000

Joseph Lévy
Joseph Lévy

Subscribed and sworn before me this 11th day of July, A.D., 2000



Jonna S. True
Notary Public

EXHIBIT "A"

The following mining claims are located in Sections 8 & 9, T.2 S., R.12 E., Gila & Salt River Meridian, County of Pinal, State of Arizona and are duly recorded as indicated below, at the office of the County Recorder, Pinal County, Arizona:

<u>Lode Name</u>	<u>Book</u>	<u>Page(s)</u>	<u>B.L.M. Serial #</u>	<u>Location Date</u>
I-DO-IT	53	414	A MC 87677	4/13/45
Amended	443	89		
2 nd Amended	1618	373-374		
LA CHOLLA	54	119	A MC 87678	12/17/45
Amended	1618	375-376		
HAVALINA No. 2	53	428	A MC 87679	6/04/45
Amended	443	88		
2 nd Amended	1618	381-382		
HAVALINA	53	427	A MC 87680	4/11/45
Amended	1618	379-380		
DIVIDE	54	117	A MC 87681	12/06/45
Amended	443	90		
2 nd Amended	1618	383-384		
LOOK-OUT-WEDGE	54	351	A MC 87682	3/29/46
Amended	443	91		
2 nd Amended	1618	385-386		
ATOMIC BOMB	54	48	A MC 87683	11/13/45
Amended	1618	377-378		
CRUZALITE	488	246	A MC 87684	11/04/65
Amended	1618	387-388		
MARKIE'S FRACTION	267	500	A MC 87685	5/01/60
Amended	1618	389-390		

*Do Not Index
@ County*

ENTERED INTO COMPUTER

L 7/31/00

VERIFIED

So 8/1/00

(9) KC

RECORDED

2000 JUL 28 A 9:06

RECEIVED
B.L.M. STATE OFFICE

STATE OF ARIZONA)
)
COUNTY OF PINAL) SS:

AFFIDAVIT OF RENTAL FEE PAYMENT
For the period
September 1, 2000 to August 31, 2001

STATE OF ARIZONA)
)
COUNTY OF MARICOPA) SS:

RECORDED
2000 JUL 28 A 9:00
BLM FIELD OFFICE
PIERCE, ARIZONA

Joseph Lévy, being duly sworn, deposes and says that he is a citizen of the United States and more than twenty-one years of age, and resides at 1606 Walnut Street, La Grande, Oregon 97850, in Union County, State of Oregon, and is personally acquainted with the hereinafter described mining claims situated in the Pioneer Mining District, Pinal County, Arizona, the location notices of which are recorded in the office of the County Recorder of said county as described below:

See Exhibit "A" attached

That the owner of said claims (10 "Guzman" placer mining claims) is Harborlite Corporation, P.O. Box 960, Superior, AZ 85273, and that the enclosed "rental fees" of \$100.00 per claim for a total of \$1,000.00 (One Thousand dollars) were paid by Harborlite Corporation, for the purpose of complying with the laws of the United States pertaining to assessment of annual work, and that said claims are being held for the valuable mineral contained therein. This "rental fee" is required in accordance with the Act of October 5, 1992 (Public Law 102-381, 106 Stat. 1374, 1378-79) and is in lieu of the requirements for performing assessment work under 30 U.S.C. 28-28e and for filing an annual Affidavit of Labor with the proper office of the Bureau of Land Management as outlined under Section 314(a) and (c) of FLPMA and §3833.2.


These "rental fees" are being submitted to cover mining claims comprising a contiguous group.

DATED this 11 day of July, A.D., 2000

Joseph Lévy

Joseph Lévy

Subscribed and sworn before me this 11th day of July, A.D., 2000



Johna S. True

Notary Public

EXHIBIT "A"

The following mining claims are located in Sections 8 & 16, T.2 S., R.12 E., Gila & Salt River Meridian, County of Pinal, State of Arizona and are duly recorded as indicated below, at the office of the County Recorder, Pinal County, Arizona:

<u>Placer Claim Name</u>	<u>Legal Description</u> <u>Section 8, T2S R12E</u>	<u>Date</u> <u>Located</u>	<u>Pinal County</u>		<u>BLM</u> <u>AMC#</u>
			<u>Book</u>	<u>Page</u>	
Black Eye	W $\frac{1}{2}$ SE $\frac{1}{4}$ SE $\frac{1}{4}$ NW $\frac{1}{4}$, SW $\frac{1}{4}$ SE $\frac{1}{4}$ NW $\frac{1}{4}$, W $\frac{1}{2}$ NW $\frac{1}{4}$ SE $\frac{1}{4}$ NW $\frac{1}{4}$	6/26/65	423	121	90407
Blueberry	NE $\frac{1}{4}$ SE $\frac{1}{4}$ NW $\frac{1}{4}$ E $\frac{1}{2}$ NW $\frac{1}{4}$ SE $\frac{1}{4}$ NW $\frac{1}{4}$ E $\frac{1}{2}$ SW $\frac{1}{4}$ NE $\frac{1}{4}$ NW $\frac{1}{4}$	6/26/65	423	116	90406
Dewdrop	N $\frac{1}{2}$ SW $\frac{1}{4}$ NE $\frac{1}{4}$	6/26/65	423	114	90411
Divide	SE $\frac{1}{4}$ SE $\frac{1}{4}$ NW $\frac{1}{4}$ SE $\frac{1}{4}$, NE $\frac{1}{4}$ NE $\frac{1}{4}$ SW $\frac{1}{4}$ SE $\frac{1}{4}$, N $\frac{1}{2}$ NW $\frac{1}{4}$ SE $\frac{1}{4}$ SE $\frac{1}{4}$, NW $\frac{1}{4}$ NE $\frac{1}{4}$ SE $\frac{1}{4}$ SE $\frac{1}{4}$, S $\frac{1}{2}$ SW $\frac{1}{4}$ NE $\frac{1}{4}$ SE $\frac{1}{4}$, SW $\frac{1}{4}$ SE $\frac{1}{4}$ NE $\frac{1}{4}$ SE $\frac{1}{4}$	6/26/65	423	122	90414
Havalina	W $\frac{1}{2}$ NE $\frac{1}{4}$ NW $\frac{1}{4}$ SE $\frac{1}{4}$, SE $\frac{1}{4}$ NW $\frac{1}{4}$ NW $\frac{1}{4}$ SE $\frac{1}{4}$, N $\frac{1}{2}$ SE $\frac{1}{4}$ NW $\frac{1}{4}$ SE $\frac{1}{4}$, SE $\frac{1}{4}$ NE $\frac{1}{4}$ NW $\frac{1}{4}$ SE $\frac{1}{4}$, SW $\frac{1}{4}$ NW $\frac{1}{4}$ NE $\frac{1}{4}$ SE $\frac{1}{4}$, NW $\frac{1}{4}$ SW $\frac{1}{4}$ NE $\frac{1}{4}$ SE $\frac{1}{4}$	6/26/65	423	117	90408
Havalina No. 1	N $\frac{1}{2}$ NW $\frac{1}{4}$ NW $\frac{1}{4}$ SE $\frac{1}{4}$, NE $\frac{1}{4}$ NE $\frac{1}{4}$ SW $\frac{1}{4}$, E $\frac{1}{2}$ NW $\frac{1}{4}$ NE $\frac{1}{4}$ SW $\frac{1}{4}$	6/26/65	423	118	90409
Havalina No. 2	E $\frac{1}{2}$ SE $\frac{1}{4}$ SE $\frac{1}{4}$ NW $\frac{1}{4}$, SW $\frac{1}{4}$ SW $\frac{1}{4}$ NE $\frac{1}{4}$, W $\frac{1}{2}$ SE $\frac{1}{4}$ SW $\frac{1}{4}$ NE $\frac{1}{4}$	6/26/65	423	120	90410
I-DO-IT	E $\frac{1}{2}$ SE $\frac{1}{4}$ SW $\frac{1}{4}$ NE $\frac{1}{4}$, NW $\frac{1}{4}$ SE $\frac{1}{4}$ NE $\frac{1}{4}$, W $\frac{1}{2}$ SW $\frac{1}{4}$ SE $\frac{1}{4}$ NE $\frac{1}{4}$	6/26/65	423	119	90412
Look-Out-Wedge	NE $\frac{1}{4}$ NE $\frac{1}{4}$ NW $\frac{1}{4}$ SE $\frac{1}{4}$, N $\frac{1}{2}$ NW $\frac{1}{4}$ NE $\frac{1}{4}$ SE $\frac{1}{4}$, SE $\frac{1}{4}$ NW $\frac{1}{4}$ NE $\frac{1}{4}$ SE $\frac{1}{4}$, W $\frac{1}{2}$ NE $\frac{1}{4}$ NE $\frac{1}{4}$ SE $\frac{1}{4}$, NE $\frac{1}{4}$ SW $\frac{1}{4}$ NE $\frac{1}{4}$ SE $\frac{1}{4}$, NW $\frac{1}{4}$ SE $\frac{1}{4}$ NE $\frac{1}{4}$ SE $\frac{1}{4}$	6/26/65	423	123	90413
<u>Section 16, T2S R12E</u>					
Self Protection	SW $\frac{1}{4}$ NE $\frac{1}{4}$ SW $\frac{1}{4}$ NW $\frac{1}{4}$, W $\frac{1}{2}$ SE $\frac{1}{4}$ SW $\frac{1}{4}$ NW $\frac{1}{4}$, NW $\frac{1}{4}$ NE $\frac{1}{4}$ NW $\frac{1}{4}$ SW $\frac{1}{4}$, W $\frac{1}{2}$ E $\frac{1}{2}$ NE $\frac{1}{4}$ SW $\frac{1}{4}$ NW $\frac{1}{4}$, E $\frac{1}{2}$ NW $\frac{1}{4}$ NE $\frac{1}{4}$ SW $\frac{1}{4}$ NW $\frac{1}{4}$, E $\frac{1}{2}$ SE $\frac{1}{4}$ NW $\frac{1}{4}$ SW $\frac{1}{4}$ NW $\frac{1}{4}$, E $\frac{1}{2}$ E $\frac{1}{2}$ SW $\frac{1}{4}$ SW $\frac{1}{4}$ NW $\frac{1}{4}$, W $\frac{1}{2}$ NE $\frac{1}{4}$ SE $\frac{1}{4}$ SW $\frac{1}{4}$ NW $\frac{1}{4}$, E $\frac{1}{2}$ NE $\frac{1}{4}$ NW $\frac{1}{4}$ NW $\frac{1}{4}$ SW $\frac{1}{4}$	1/22/51	42	362	89203

*Do Not
Index
@ County*

ENTERED INTO COMPUTER
7/31/00

VERIFIED
8-1-00

(10) KC

RECORDED
BLM & COUNTY OFFICE
JUL 28 9 01 AM '00
PINAL COUNTY ARIZONA

EXHIBIT "A"

(page 2)

The following lode mining claims are located in Secs. 8 & 9, T.2 S., R.12 E., Gila & Salt River Meridian, County of Pinal, State of Arizona:

<u>Lode Claim Name</u>	<u>Recorded</u>		<u>B.L.M. Serial #</u>
	<u>Book</u>	<u>Page</u>	
ROSEMARIE No. 1 Exception Amended	500 507	414 86	A MC 66078
ROSEMARIE No. 7 Exception Amended	500 507	420 88	A MC 66080
ROSEMARIE No. 8 Exception Amended Amended	500 507 Doc. 1082-045	421 89	A MC 66081
ROSEMARIE No. 9 Exception Amended	500 507	422 90	A MC 66082
ROSEMARIE No. 10 Exception Amended	500 507	423 91	A MC 66083
ROSEMARIE No. 12 Exception Amended Amended	500 507 Doc. 1082-047	425 92	A MC 66084
ROSEMARIE No. 13 Exception Amended	500 507	426 93	A MC 66085
ROSEMARIE No. 14 Exception Amended	500 507	427 94	A MC 66086

Do Not Index @ County

ENTERED INTO COMPUTER

L 7/31/00

(8) KC

VERIFIED

Jan 8-1-00

ARIZONA

2008 JUL 28 A 9: 07

RECEIVED
B.L.M. FIELD OFFICE

EXHIBIT "A"

(page 3)

The following mining claims are located in Secs. 27, 28, 32, 33 & 34, T.2 S., R.12 E., and Secs. 3 & 4, T.3 S., R12 E., Gila & Salt River Meridian, County of Pinal, State of Arizona:

<u>Lode Claim Name</u>	<u>Book</u>	<u>Recorded</u> <u>Page</u>	<u>B.L.M. Serial #</u>
Hal #1	1382	220-221	A MC 259557
Hal #2	1382	222-223	A MC 259558
Hal #3	1382	224-225	A MC 259559
Hal #4	1382	226-227	A MC 259560
Hal #5	1382	228-229	A MC 259561
Hal #6	1382	230-231	A MC 259562
Hal #7	1382	232-233	A MC 259563
Hal #8	1382	234-235	A MC 259564
Hal #9	1382	236-237	A MC 259565
Hal #10	1382	238-239	A MC 259566
Hal #11	1382	240-241	A MC 259567
Hal #12	1382	242-243	A MC 259568
Hal #13	1382	244-245	A MC 259569
Hal #14	1382	246-247	A MC 259570
Hal #15	1382	248-249	A MC 259571
Hal #16	1382	250-251	A MC 259572
Hal #17	1382	252-253	A MC 259573
Hal #18	1382	254-255	A MC 259574
Hal #19	1382	256-257	A MC 259575
Hal #20	1382	258-259	A MC 259576
Hal #21	1382	260-261	A MC 259577
Hal #22	1382	262-263	A MC 259578
Hal #23	1382	264-265	A MC 259579
Hal #24	1382	266-267	A MC 259580
Hal #25	1382	268-269	A MC 259581
Hal #26	1382	270-271	A MC 259582
Hal #27	1382	272-273	A MC 259583
Hal #28	1832	274-275	A MC 259584
Hal #29	1382	276-277	A MC 259585
Hal #30	1382	278-279	A MC 259586
Hal #31	1382	280-281	A MC 259587
Hal #32	1382	282-283	A MC 259588
Hal #33	1882	284-285	A MC 259589
Hal #34	1382	286-287	A MC 259590
Hal #35	1382	288-289	A MC 259591
Hal #36	1382	290-291	A MC 259592
Tekoa #9	1382	410-411	A MC 259652
Tekoa #10	1882	412-413	A MC 259653
Tekoa #11	1382	414-415	A MC 259654
Tekoa #12	1382	416-417	A MC 259655
Tekoa #13	1382	418-419	A MC 259656

B.L.M. RECEIVED
LAND OFFICE
2000 JUL 28 A 9:07
ARIZONA

ENTERED INTO COMPUTER

7/31/00

J

VERIFIED
Apr 8-1-00

Do Not
Index
@ County

(41) Kc

EXHIBIT "A"

(page 4)

The following mining claims are located in Sec. 16, 17 & 20, T.2 S., R.12 E., Gila & Salt River Meridian, County of Pinal, State of Arizona:

<u>Lode Claim Name</u>	<u>Recorded</u>		<u>B.L.M. Serial #</u>
	<u>Book</u>	<u>Page</u>	
Magic #1	1382	292-293	A MC 259593
Magic #2	1382	294-295	A MC 259594
Magic #3	1382	296-297	A MC 259595
Magic #4	1382	298-299	A MC 259596
Magic #5	1382	300-301	A MC 259597
Magic #6	1382	302-303	A MC 259598
Magic #7	1382	304-305	A MC 259599
Magic #8	1382	306-307	A MC 259600
Magic #9	1382	308-309	A MC 259601
Magic #10	1382	310-311	A MC 259602
Magic #11	1382	312-313	A MC 259603
Magic #12	1382	314-315	A MC 259604
Magic #13	1382	316-317	A MC 259605
Magic #14	1382	318-319	A MC 259606
Magic #15	1382	320-321	A MC 259607
Magic #23	1382	336-337	A MC 259615
Magic #24	1382	338-339	A MC 259616
Magic #25	1382	340-341	A MC 259617
Magic #26	1382	342-343	A MC 259618
Magic #27	1556	710-711	A MC 289765

B.L.M. RECEIVED
 JUL 28 A 9:07
 PINAL COUNTY OFFICE
 PINAL COUNTY, ARIZONA

*Do Not Index
@ County*

(20) KC

ENTERED INTO COMPUTER
7/31/00

VERIFIED
for 8-1-00

EXHIBIT "A"

(page 5)

The following mining claims are located in Sec. 12, T.2 S., R.11 E. and Secs. 7 & 8, T.2 S., R.12 E., Gila & Salt River Meridian, County of Pinal, State of Arizona:

<u>Lode Claim Name</u>	<u>Book</u>	<u>Recorded Page</u>	<u>B.L.M. Serial #</u>
Seattle #1	1382	344-345	A MC 259619
Seattle #2	1382	346-347	A MC 259620
Seattle #3	1382	348-349	A MC 259621
Seattle #4	1382	350-351	A MC 259622
Seattle #5	1382	352-353	A MC 259623
Seattle #6	1382	354-355	A MC 259624
Seattle #7	1382	356-357	A MC 259625
Seattle #8	1382	358-359	A MC 259626
Seattle #9	1382	360-361	A MC 259627
Seattle #10	1382	362-363	A MC 259628
Seattle #11	1382	364-365	A MC 259629
Seattle #12	1382	366-367	A MC 259630
Seattle #13	1382	368-369	A MC 259631
Seattle #14	1382	370-371	A MC 259632
Seattle #15	1382	372-373	A MC 259633
Seattle #16	1382	374-375	A MC 259634
Seattle #17	1382	376-377	A MC 259635
Seattle #18	1382	378-379	A MC 259636
Seattle #19	1382	380-381	A MC 259637
Seattle #20	1382	382-383	A MC 259638
Seattle #21	1382	384-385	A MC 259639
Seattle #22	1382	386-387	A MC 259640
Seattle #23	1382	388-389	A MC 259641
Seattle #24	1382	390-391	A MC 259642
Seattle #25	1382	392-393	A MC 259643

*Do Not Index
@ County*

RECEIVED
B.L.M. FIELD OFFICE
2000 JUL 28 A 9:07
PINAL COUNTY ARIZONA

ENTERED INTO COMPUTER

7/31/00

VERIFIED

8-1-00

(25) KC

EXHIBIT "A"

(page 6)

The following mining claims are located in Secs. 8, 17 and 18, T.2 S., R.12 E., Gila & Salt River Meridian, County of Pinal, State of Arizona:

<u>Lode Claim Name</u>	<u>Recorded</u>		<u>B.L.M. Serial #</u>
	<u>Book</u>	<u>Page</u>	
Sil-Flo No. 1	1420	465-466	A MC 265778
Sil-Flo No. 2	1420	467-468	A MC 265779
Sil-Flo No. 3	1420	469-470	A MC 265780
Sil-Flo No. 4	1420	471-472	A MC 265781
Sil-Flo No. 5	1420	473-474	A MC 265782
Sil-Flo No. 6	1420	475-476	A MC 265783
Sil-Flo No. 7	1420	477-478	A MC 265784
Sil-Flo No. 8	1420	479-480	A MC 265785
Sil-Flo No. 9	1420	481-482	A MC 265786
Sil-Flo No. 10	1420	483-484	A MC 265787
Sil-Flo No. 11	1420	485-486	A MC 265788
Sil-Flo No. 12	1420	487-488	A MC 265789
Sil-Flo No. 13	1420	489-490	A MC 265790
Sil-Flo No. 14	1420	491-492	A MC 265791
Sil-Flo No. 15	1420	493-494	A MC 265792
Sil-Flo No. 16	1420	495-496	A MC 265793
Sil-Flo No. 17	1420	497-498	A MC 265794
Sil-Flo No. 18	1420	499-500	A MC 265795

Do Not Index @ County

RECEIVED
BLM. CLAIM OFFICE
2001 JUL 28 A 9:01
PINAL COUNTY ARIZONA

(18) KC

ENTERED INTO COMPUTER

L 7/31/00

VERIFIED

X 8-1-00

EXHIBIT "A"

(page 7)

The following mining claims are located in Secs. 15, 16, 21 and 22, T.2 S., R.12 E., Gila & Salt River Meridian, County of Pinal, State of Arizona:

<u>Lode Claim Name</u>	<u>Recorded</u>		<u>B.L.M. Serial #</u>
	<u>Book</u>	<u>Page</u>	
Sil-Flo No. 19	1420	501-502	A MC 265796
Sil-Flo No. 20	1420	503-504	A MC 265797
Sil-Flo No. 21	1420	505-506	A MC 265798
Sil-Flo No. 22	1420	507-508	A MC 265799
Sil-Flo No. 23	1420	509-510	A MC 265800
Sil-Flo No. 24	1420	511-512	A MC 265801
Sil-Flo No. 25	1420	513-514	A MC 265802
Sil-Flo No. 26	1420	515-516	A MC 265803
Sil-Flo No. 27	1420	517-518	A MC 265804
Sil-Flo No. 28	1420	519-520	A MC 265805
Sil-Flo No. 29	1420	521-522	A MC 265806
Sil-Flo No. 30	1420	523-524	A MC 265807
Sil-Flo No. 31	1420	525-526	A MC 265808
Sil-Flo No. 32	1420	527-528	A MC 265809
Sil-Flo No. 33	1420	529-530	A MC 265810
Sil-Flo No. 34	1420	531-532	A MC 265811
Sil-Flo No. 35	1420	533-534	A MC 265812
Sil-Flo No. 36	1396	458-459	A MC 262396
Amended	1420	535-536	
Sil-Flo No. 37	1396	460-461	A MC 262397
Amended	1420	537-538	
Volcano No. 12R	1396	462-463	A MC 262398
Amended	1420	539-540	
(Amended name - Sil Flo No. 38)			
Sil-Flo No. 39	1420	541-542	A MC 265813

Do Not Index @ County

ENTERED INTO COMPUTER

7/31/00

PHOENIX, ARIZONA

2000 JUL 28 A 9 07

RECORDS OFFICE

VERIFIED

8-1-00

(21) KC

**United States Department of the Interior
Bureau of Land Management**
BUSINESS & SUPPORT SVCS DIV
222 N CENTRAL AVE
PHOENIX, AZ 85004 -2203
Phone: (602) 417-9200

Receipt	
No:	159514

Transaction #: 172523
Date of Transaction: 07/28/2000

CUSTOMER: WORLD MINERALS INC
PO BOX 287
LAGRANDE, OR 97850

LINE #	QTY	COMMODITY / SUBJECT / ACTION / PRODUCT	REMARKS	UNIT PRICE	TOTAL
1	1	LOCATABLE MINERALS / MINING CLAIMS-ACCOUNTS/UNADJUDICATED / MINING CLAIM MONEY RECEIVED (455)	MAINT 2001 (169)	- n/a -	\$16,900.00
TOTAL:					\$16,900.00

PAYMENT INFORMATION			
1	AMOUNT:	\$16,900.00	POSTMARKED: N/A
	TYPE:	CHECK	RECEIVED: 07/28/2000
	CHECK NO:	65940	
	NAME:	WORLD MINERALS INC PO BOX 287 LAGRANDE OR 97850	

REMARKS

CASE SERIAL NUMBER INFORMATION		
TRNS #	LINE #	CASES
172523	1	AMC66077

This receipt was generated by the automated BLM Collections and Billings System and is a paper representation of a portion of the official electronic record contained therein.



WORLD MINERALS

66076-
~~259557-~~
 265778/
 262396-
 303417-
 317479-
 24504-
 301847-
 321062-
 87677-
 90404-
 89202-
 94569-
 289764-
 319070-

World Minerals Inc.
 Post Office Box 287
 1501 6th Street
 LaGrande, OR 97850
 Tel: 541-963-3987
 Fax: 541-963-3995

RECEIVED
 BUREAU OF LAND MANAGEMENT
 AUG 26 9 44 AM '98

August 25, 1998

U.S. Department of the Interior
 Bureau of Land Management
 Attn: Public Room
 222 N. Central Avenue
 Phoenix, AZ 85004

Gentlemen:

Enclosed are five (5) "Affidavit of Rental Fee Payment" for the period September 1, 1998 to August 31, 1999 with Exhibits "A" attached. These Affidavits pertain to the claims of Harborlite Corporation as follows:

- Harborlite - 2 lodes, 1 mill site
- Bobbie Jo - 10 lodes
- Guzman - 9 lodes, 10 placers
- Nord 135 lodes, 2 mill sites

We are enclosing our check in the amount of \$16,900.00 representing the fee for filing based on \$100.00 per claim rental fees for these 169 claims. Please acknowledge receipt of these rental fees.

Sincerely,
 WORLD MINERALS INC.

Joseph Lévy

Joseph Lévy
 Chief Geologist

JL/lmc

Enclosures

cc: J. M. Casillas
 L. Lucero

STATE OF ARIZONA)
) SS.
COUNTY OF PINAL)

RECORDED
INDEXED
AUG 26 9 44 AM '98
COUNTY OF PINAL

AFFIDAVIT OF RENTAL FEE PAYMENT
For the period
September 1, 1998 to August 31, 1999

STATE OF ARIZONA)
) SS.
COUNTY OF MARICOPA)

Joseph Lévy, being duly sworn, deposes and says that he is a citizen of the United States and more than twenty-one years of age, and resides at 1606 Walnut Street, La Grande, Oregon 97850, in Union County, State of Oregon, and is personally acquainted with the hereinafter described mining claims situated in the Pioneer Mining District, Pinal County, Arizona, the location notices of which are recorded in the office of the County Recorder of said county as described below:


See Exhibit "A" attached

That the owner of said claims (2 lode mining claims and 1 millsite) is Harborlite Corporation, and that the enclosed "rental fees" of \$100.00 per claim for a total of \$300.00 (Three Hundred dollars) were paid by Harborlite Corporation, P.O. Box 960, Superior, AZ 85273, for the purpose of complying with the laws of the United States pertaining to assessment of annual work, and that said lode claims are being held for the valuable mineral contained therein and the millsite for the purpose of enhancing a fines containment area in conjunction with the mining operation. This "rental fee" is required in accordance with the Act of October 5, 1992 (Public Law 102-381, 106 Stat. 1374, 1378-79) and is in lieu of the requirements for performing assessment work under 30 U.S.C. 28-28e and for filing an annual Affidavit of Labor with the proper office of the Bureau of Land Management as outlined under Section 314(a) and (c) of FLPMA and §3833.2.

DATED this 25 day of August, A.D., 1998

Joseph Lévy
Joseph Lévy

Subscribed and sworn before me this 25 day of August, A.D., 1998



Theresa Kettler
Notary Public

ENTERED IN COMPUTER

EXHIBIT "A"

The following mining claims are located in Secs. 4, 8 & 9, T.2 S., R.12 E., G. & S.R.M., Pioneer Mining District, Pinal County, State of Arizona, the Location Notices are recorded in the office of the County Recorder of said county as described below:

<u>Claim Name</u>	<u>Docket</u>	<u>Page(s)</u>	<u>B.L.M. Serial #</u>
Forgotten Wedge lode	374	545	A MC 66077 ✓
MARY T. FRACTION lode	1668	450-451	A MC 303417 ✓
HARBORLITE MILLSITE NO. 3A Amended	1781 1797	639-640 124-125	A MC 317479 ✓

RECEIVED
FOR
L. M. FORTNITT
AUG 26 9 44 AM '98

VERIFIED

OCT 14 1998

ENTERED IN COMPUTER

AUG 23 1998

3 3pm

STATE OF ARIZONA)
)
COUNTY OF PINAL) SS.

RECORDED
INDEXED
AUG 26 9 44 AM '98
COUNTY OF PINAL

AFFIDAVIT OF RENTAL FEE PAYMENT
For the period
September 1, 1998 to August 31, 1999

STATE OF ARIZONA)
)
COUNTY OF MARICOPA) SS.

Joseph Lévy, being duly sworn, deposes and says that he is a citizen of the United States and more than twenty-one years of age, and resides at 1606 Walnut Street, La Grande, Oregon 97850, in Union County, State of Oregon, and is personally acquainted with the hereinafter described mining claims situated in the Pioneer Mining District, Pinal County, Arizona, the location notices of which are recorded in the office of the County Recorder of said county as described below:

See Exhibit "A" attached

That the owner of said claims (10 lode mining claims) is Lewis and Thomas Williams, and that the enclosed "rental fees" of \$100.00 per claim for a total of \$1,000.00 (One Thousand dollars) were paid by Harborlite Corporation, P.O. Box 960, Superior, AZ 85273, for the purpose of complying with the laws of the United States pertaining to assessment of annual work, and that said claims are being held for the valuable mineral contained therein. This "rental fee" is required in accordance with the Act of October 5, 1992 (Public Law 102-381, 106 Stat. 1374, 1378-79) and is in lieu of the requirements for performing assessment work under 30 U.S.C. 28-28e and for filing an annual Affidavit of Labor with the proper office of the Bureau of Land Management as outlined under Section 314(a) and (c) of FLPMA and §3833.2.

These "rental fees" are being submitted to cover mining claims comprising a contiguous group.

DATED this 25 day of August, A.D., 1998

Joseph Lévy
Joseph Lévy

Subscribed and sworn before me this 25 day of August, A.D., 1998



Theresa Kethler
Notary Public

EXHIBIT "A"

<u>Lode Claim Name</u>	<u>Loc. Date</u>	<u>Book</u>	<u>Pinal County</u>		<u>B.L.M. Data</u>		<u>Locator</u>
			<u>Page(s)</u>	<u>Filing Date</u>	<u>Serial No.</u>	<u>Date</u>	
Bobbie Jo Perlite No. 1 Amended	10/6/85 1/11/90	1314 1651	459-60 501-02	10/7/85 1/15/90	A MC 245404	11/4/85 2/8/90	Thomas Williams
Bobbie Jo Perlite No. 2 Amended	10/6/85 1/11/90	1314 1651	457-58 503-04	10/7/85 1/15/90	A MC 245405	11/4/85 2/8/90	Thomas Williams
Bobbie Jo Perlite No. 3	10/6/85	1314	455-56	10/7/85	A MC 245406	11/4/85	Thomas Williams
Bobbie Jo Perlite No. 4	10/12/85	1315	788-89	10/15/85	A MC 245407	11/4/85	Thomas Williams
Bobbie Jo Perlite No. 5	10/12/85	1315	790-91	10/15/85	A MC 245408	11/4/85	Thomas Williams
Bobbie Jo Perlite No. 6	10/12/85	1315	792-93	10/15/85	A MC 245409	11/4/85	Thomas Williams
Bobbie Jo Perlite No. 7	10/12/85	1315	796-97	10/15/85	A MC 245410	11/4/85	Thomas Williams
Bobbie Jo Perlite No. 8	10/12/85	1315	794-95	10/15/85	A MC 245411	11/4/85	Thomas Williams
B J No. 9	2/10/90	1657	523-24	2/20/90	A MC 301847	3/2/90	Lewis Williams
B & J No. 10	4/8/92	1817	118-19	4/9/92	A MC 321062	4/30/92	Lewis Williams

VERIFIED

NOV 17 1998

[Handwritten signature]

ENTERED IN COMPUTER

AUG 20 1998

RECEIVED
 U.S. DEPARTMENT OF THE INTERIOR
 BUREAU OF LAND MANAGEMENT
 AUG 26 1998

STATE OF ARIZONA)
)
COUNTY OF PINAL) SS.

REC'D
NOTARY PUBLIC
Aug 25 5 44 AM '98

AFFIDAVIT OF RENTAL FEE PAYMENT
For the period
September 1, 1998 to August 31, 1999

STATE OF ARIZONA)
)
COUNTY OF MARICOPA) SS.

Joseph Lévy, being duly sworn, deposes and says that he is a citizen of the United States and more than twenty-one years of age, and resides at 1606 Walnut Street, La Grande, Oregon 97850, in Union County, State of Oregon, and is personally acquainted with the hereinafter described mining claims situated in the Pioneer Mining District, Pinal County, Arizona, the location notices of which are recorded in the office of the County Recorder of said county as described below:

See Exhibit "A" attached

That the owner of said claims (9 "Guzman" lode mining claims) is Harborlite Corporation, P.O. Box 960, Superior, AZ 85273, and that the enclosed "rental fees" of \$100.00 per claim for a total of \$900.00 (Nine Hundred dollars) were paid by Harborlite Corporation, for the purpose of complying with the laws of the United States pertaining to assessment of annual work, and that said claims are being held for the valuable mineral contained therein. This "rental fee" is required in accordance with the Act of October 5, 1992 (Public Law 102-381, 106 Stat. 1374, 1378-79) and is in lieu of the requirements for performing assessment work under 30 U.S.C. 28-28e and for filing an annual Affidavit of Labor with the proper office of the Bureau of Land Management as outlined under Section 314(a) and (c) of FLPMA and §3833.2.

These "rental fees" are being submitted to cover mining claims comprising a contiguous group.

DATED this 25 day of August, A.D., 1998

Joseph Lévy
Joseph Lévy

Subscribed and sworn before me this 25 day of August, A.D., 1998



Theresa Kethler
Notary Public

EXHIBIT "A"

The following mining claims are located in Sections 8 & 9, T.2 S., R.12 E., Gila & Salt River Meridian, County of Pinal, State of Arizona and are duly recorded as indicated below, at the office of the County Recorder, Pinal County, Arizona:

<u>Lode Name</u>	<u>Book</u>	<u>Page(s)</u>	<u>B.L.M. Serial #</u>	<u>Location Date</u>
I-DO-IT	53	414	A MC 87677	4/13/45
Amended	443	89		
2 nd Amended	1618	373-374		
LA CHOLLA	54	119	A MC 87678	12/17/45
Amended	1618	375-376		
HAVALINA No. 2	53	428	A MC 87679	6/04/45
Amended	443	88		
2 nd Amended	1618	381-382		
HAVALINA	53	427	A MC 87680	4/11/45
Amended	1618	379-380		
DIVIDE	54	117	A MC 87681	12/06/45
Amended	443	90		
2 nd Amended	1618	383-384		
LOOK-OUT-WEDGE	54	351	A MC 87682	3/29/46
Amended	443	91		
2 nd Amended	1618	385-386		
ATOMIC BOMB	54	43	A MC 87683	11/13/45
Amended	1618	377-378		
CRUZALITE	438	246	A MC 87684	11/04/65
Amended	1618	387-388		
MARKIE'S FRACTION	267	500	A MC 87685	5/01/60
Amended	1618	389-390		

REGISTERED
 AUG 26 9 44 AM '98
 LAND RECORDS
 PINAL COUNTY ARIZONA

VERIFIED
 OCT 14 1998

ENTERED IN COMPUTER
 AUG 26 1998

STATE OF ARIZONA)
)
COUNTY OF PINAL) SS.

RECORDED
INDEXED
AUG 26 9 44 AM '99
PINAL COUNTY ARIZONA

AFFIDAVIT OF RENTAL FEE PAYMENT
For the period
September 1, 1998 to August 31, 1999

STATE OF ARIZONA)
)
COUNTY OF MARICOPA) SS.

Joseph Lévy, being duly sworn, deposes and says that he is a citizen of the United States and more than twenty-one years of age, and resides at 1606 Walnut Street, La Grande, Oregon 97850, in Union County, State of Oregon, and is personally acquainted with the hereinafter described mining claims situated in the Pioneer Mining District, Pinal County, Arizona, the location notices of which are recorded in the office of the County Recorder of said county as described below:

See Exhibit "A" attached


That the owner of said claims (10 "Guzman" placer mining claims) is Harborlite Corporation, P.O. Box 960, Superior, AZ 85273, and that the enclosed "rental fees" of \$100.00 per claim for a total of \$1,000.00 (One Thousand dollars) were paid by Harborlite Corporation, for the purpose of complying with the laws of the United States pertaining to assessment of annual work, and that said claims are being held for the valuable mineral contained therein. This "rental fee" is required in accordance with the Act of October 5, 1992 (Public Law 102-381, 106 Stat. 1374, 1378-79) and is in lieu of the requirements for performing assessment work under 30 U.S.C. 28-28e and for filing an annual Affidavit of Labor with the proper office of the Bureau of Land Management as outlined under Section 314(a) and (c) of FLPMA and §3833.2.

These "rental fees" are being submitted to cover mining claims comprising a contiguous group.

DATED this 25 day of August, A.D., 1998

Joseph Lévy
Joseph Lévy

Subscribed and sworn before me this 25 day of August, A.D., 1998



Theresa Kethler
Notary Public

EXHIBIT "A"

The following mining claims are located in Sections 8 & 16, T.2 S., R.12 E., Gila & Salt River Meridian, County of Pinal, State of Arizona and are duly recorded as indicated below, at the office of the County Recorder, Pinal County, Arizona:

<u>Placer Claim Name</u>	<u>Legal Description</u> <u>Section 8, T2S R12E</u>	<u>Date</u> <u>Located</u>	<u>Pinal County</u>		<u>BLM</u> <u>AMC#</u>
			<u>Book</u>	<u>Page</u>	
Black Eye	W $\frac{1}{2}$ SE $\frac{1}{4}$ SE $\frac{1}{4}$ NW $\frac{1}{4}$, SW $\frac{1}{4}$ SE $\frac{1}{4}$ NW $\frac{1}{4}$, W $\frac{1}{2}$ NW $\frac{1}{4}$ SE $\frac{1}{4}$ NW $\frac{1}{4}$	6/26/65	423	121	90407
Blueberry	NE $\frac{1}{4}$ SE $\frac{1}{4}$ NW $\frac{1}{4}$ E $\frac{1}{2}$ NW $\frac{1}{4}$ SE $\frac{1}{4}$ NW $\frac{1}{4}$ E $\frac{1}{2}$ SW $\frac{1}{4}$ NE $\frac{1}{4}$ NW $\frac{1}{4}$	6/26/65	423	116	90406
Dewdrop	N $\frac{1}{2}$ SW $\frac{1}{4}$ NE $\frac{1}{4}$	6/26/65	423	114	90411
Divide	SE $\frac{1}{4}$ SE $\frac{1}{4}$ NW $\frac{1}{4}$ SE $\frac{1}{4}$, NE $\frac{1}{4}$ NE $\frac{1}{4}$ SW $\frac{1}{4}$ SE $\frac{1}{4}$, N $\frac{1}{2}$ NW $\frac{1}{4}$ SE $\frac{1}{4}$ SE $\frac{1}{4}$, NW $\frac{1}{4}$ NE $\frac{1}{4}$ SE $\frac{1}{4}$ SE $\frac{1}{4}$, S $\frac{1}{2}$ SW $\frac{1}{4}$ NE $\frac{1}{4}$ SE $\frac{1}{4}$, SW $\frac{1}{4}$ SE $\frac{1}{4}$ NE $\frac{1}{4}$ SE $\frac{1}{4}$	6/26/65	423	122	90414
Havalina	W $\frac{1}{2}$ NE $\frac{1}{4}$ NW $\frac{1}{4}$ SE $\frac{1}{4}$, SE $\frac{1}{4}$ NW $\frac{1}{4}$ NW $\frac{1}{4}$ SE $\frac{1}{4}$, N $\frac{1}{2}$ SE $\frac{1}{4}$ NW $\frac{1}{4}$ SE $\frac{1}{4}$, SE $\frac{1}{4}$ NE $\frac{1}{4}$ NW $\frac{1}{4}$ SE $\frac{1}{4}$, SW $\frac{1}{4}$ NW $\frac{1}{4}$ NE $\frac{1}{4}$ SE $\frac{1}{4}$, NW $\frac{1}{4}$ SW $\frac{1}{4}$ NE $\frac{1}{4}$ SE $\frac{1}{4}$	6/26/65	423	117	90408
Havalina No. 1	N $\frac{1}{2}$ NW $\frac{1}{4}$ NW $\frac{1}{4}$ SE $\frac{1}{4}$, NE $\frac{1}{4}$ NE $\frac{1}{4}$ SW $\frac{1}{4}$, E $\frac{1}{2}$ NW $\frac{1}{4}$ NE $\frac{1}{4}$ SW $\frac{1}{4}$	6/26/65	423	118	90409
Havalina No. 2	E $\frac{1}{2}$ SE $\frac{1}{4}$ SE $\frac{1}{4}$ NW $\frac{1}{4}$, SW $\frac{1}{4}$ SW $\frac{1}{4}$ NE $\frac{1}{4}$, W $\frac{1}{2}$ SE $\frac{1}{4}$ SW $\frac{1}{4}$ NE $\frac{1}{4}$	6/26/65	423	120	90410
I-DO-IT	E $\frac{1}{2}$ SE $\frac{1}{4}$ SW $\frac{1}{4}$ NE $\frac{1}{4}$, NW $\frac{1}{4}$ SE $\frac{1}{4}$ NE $\frac{1}{4}$, W $\frac{1}{2}$ SW $\frac{1}{4}$ SE $\frac{1}{4}$ NE $\frac{1}{4}$	6/26/65	423	119	90412
Look-Out-Wedge	NE $\frac{1}{4}$ NE $\frac{1}{4}$ NW $\frac{1}{4}$ SE $\frac{1}{4}$, N $\frac{1}{2}$ NW $\frac{1}{4}$ NE $\frac{1}{4}$ SE $\frac{1}{4}$, SE $\frac{1}{4}$ NW $\frac{1}{4}$ NE $\frac{1}{4}$ SE $\frac{1}{4}$, W $\frac{1}{2}$ NE $\frac{1}{4}$ NE $\frac{1}{4}$ SE $\frac{1}{4}$, NE $\frac{1}{4}$ SW $\frac{1}{4}$ NE $\frac{1}{4}$ SE $\frac{1}{4}$, NW $\frac{1}{4}$ SE $\frac{1}{4}$ NE $\frac{1}{4}$ SE $\frac{1}{4}$	6/26/65	423	123	90413
<u>Section 16, T2S R12E</u>					
Self Protection	SW $\frac{1}{4}$ NE $\frac{1}{4}$ SW $\frac{1}{4}$ NW $\frac{1}{4}$, W $\frac{1}{2}$ SE $\frac{1}{4}$ SW $\frac{1}{4}$ NW $\frac{1}{4}$, NW $\frac{1}{4}$ NE $\frac{1}{4}$ NW $\frac{1}{4}$ SW $\frac{1}{4}$, W $\frac{1}{2}$ E $\frac{1}{2}$ NE $\frac{1}{4}$ SW $\frac{1}{4}$ NW $\frac{1}{4}$, E $\frac{1}{2}$ NW $\frac{1}{4}$ NE $\frac{1}{4}$ SW $\frac{1}{4}$ NW $\frac{1}{4}$, E $\frac{1}{2}$ SE $\frac{1}{4}$ NW $\frac{1}{4}$ SW $\frac{1}{4}$ NW $\frac{1}{4}$, E $\frac{1}{2}$ E $\frac{1}{2}$ SW $\frac{1}{4}$ SW $\frac{1}{4}$ NW $\frac{1}{4}$, W $\frac{1}{2}$ NE $\frac{1}{4}$ SE $\frac{1}{4}$ SW $\frac{1}{4}$ NW $\frac{1}{4}$, E $\frac{1}{2}$ NE $\frac{1}{4}$ NW $\frac{1}{4}$ NW $\frac{1}{4}$ SW $\frac{1}{4}$	1/22/51	42	362	89203

REGISTERED
 LA. J. HERRERA
 COUNTY RECORDER
 Aug 26 9 45 AM '99
 PINAL COUNTY ARIZONA

VERIFIED
 OCT 15 1998

ENTERED IN COMPUTER
 10/20/98

STATE OF ARIZONA)
)
COUNTY OF PINAL) SS.

RECEIVED
COUNTY CLERK
PINAL COUNTY
Aug 25 9 45 AM '99

AFFIDAVIT OF RENTAL FEE PAYMENT
For the period
September 1, 1998 to August 31, 1999

STATE OF ARIZONA)
)
COUNTY OF MARICOPA) SS.

Joseph Lévy, being duly sworn, deposes and says that he is a citizen of the United States and more than twenty-one years of age, and resides at 1606 Walnut Street, La Grande, Oregon 97850, in Union County, State of Oregon, and is personally acquainted with the hereinafter described millsite claims situated in the Pioneer Mining District, Pinal County, Arizona, the location notices of which are recorded in the office of the County Recorder of said county as described below:


See Exhibit "A" (7 pages) attached

That the owner of said claims (2 mill sites and 135 lodes formerly known as the Nord claims) is Harborlite Corporation, and that the enclosed "rental fees" of \$100.00 per claim for a total of \$13,700.00 (Thirteen Thousand, Seven Hundred dollars) were paid by Harborlite Corporation, P.O. Box 960, Superior, AZ 85273, for the purpose of complying with the laws of the United States pertaining to assessment of annual work, and that said claims are being held for the purpose of mining (on lode claims) and milling (on millsites) perlite ore which is mined on our lode claims. This "rental fee" is required in accordance with the Act of October 5, 1992 (Public Law 102-381, 106 Stat. 1374, 1378-79) and is in lieu of the requirements for performing assessment work under 30 U.S.C. 28-28e and for filing an annual Affidavit of Labor with the proper office of the Bureau of Land Management as outlined under Section 314(a) and (c) of FLPMA and §3833.2.

DATED this 25 day of August, A.D., 1998

Joseph Lévy
Joseph Lévy

Subscribed and sworn before me this 25 day of August, A.D., 1998



Theresa Ketchum
Notary Public

EXHIBIT "A"

(page 1)

The following mining claims are located in Pinal County, State of Arizona, the location notices of which are recorded in the office of the County Recorder of said County as described below:

<u>Claim Name</u>	<u>Book/Docket</u>	<u>Page(s)</u>	<u>B.L.M. Serial #</u>
ROSEMARIE No. 6 Exception lode (situate in Sec.8)	507	87	A MC 66079 ✓
Candy Rock Fraction lode (situate in Sec. 16)	1556	712-713	A MC 289764 ✓
Lucero millsite (situate in Sec. 4)	1786	558-559	A MC 319070 ✓
Cynthia & John millsite (situate in Sec. 4)	993	426-427	A MC 94571 ✓

All claims are located in T.2 S., R.12 E., G. & S.R.M.

RECEIVED
COUNTY RECORDER
PINAL COUNTY, ARIZONA
AUG 26 9 45 AM '99

VERIFIED

001 10 103 Jc

ENTERED IN COMPUTER

AUG 28 1998

4

EXHIBIT "A"

(page 2)

The following lode mining claims are located in Secs. 8 & 9, T.2 S., R.12 E., Gila & Salt River Meridian, County of Pinal, State of Arizona:

<u>Lode Claim Name</u>	<u>Recorded</u>		<u>B.L.M. Serial #</u>
	<u>Book</u>	<u>Page</u>	
ROSEMARIE No. 1 Exception	500	414	A MC 66078
Amended	507	86	
ROSEMARIE No. 7 Exception	500	420	A MC 66080
Amended	507	88	
ROSEMARIE No. 8 Exception	500	421	A MC 66081
Amended	507	89	
Amended	Doc. 1082-045		
ROSEMARIE No. 9 Exception	500	422	A MC 66082
Amended	507	90	
ROSEMARIE No. 10 Exception	500	423	A MC 66083
Amended	507	91	
ROSEMARIE No. 12 Exception	500	425	A MC 66084
Amended	507	92	
Amended	Doc. 1082-047		
ROSEMARIE No. 13 Exception	500	426	A MC 66085
Amended	507	93	
ROSEMARIE No. 14 Exception	500	427	A MC 66086
Amended	507	94	

RECEIVED
 COUNTY CLERK
 PINAL COUNTY, ARIZONA
 AUG 28 9 45 AM '98

VERIFIED
 OCT 15 1998

ENTERED IN COMPUTER

[Handwritten signature]

AUG 28 1998

EXHIBIT "A"

(page 3)

The following mining claims are located in Secs. 27, 28, 32, 33 & 34, T.2 S., R.12 E., and Secs. 3 & 4, T.3 S., R12 E., Gila & Salt River Meridian, County of Pinal, State of Arizona:

<u>Lode Claim Name</u>	<u>Book</u>	<u>Recorded</u>	<u>Page</u>	<u>B.L.M. Serial #</u>
Hal #1	1382		220-221	A MC 259557
Hal #2	1382		222-223	A MC 259558
Hal #3	1382		224-225	A MC 259559
Hal #4	1382		226-227	A MC 259560
Hal #5	1382		228-229	A MC 259561
Hal #6	1382		230-231	A MC 259562
Hal #7	1382		232-233	A MC 259563
Hal #8	1382		234-235	A MC 259564
Hal #9	1382		236-237	A MC 259565
Hal #10	1382		238-239	A MC 259566
Hal #11	1382		240-241	A MC 259567
Hal #12	1382		242-243	A MC 259568
Hal #13	1382		244-245	A MC 259569
Hal #14	1382		246-247	A MC 259570
Hal #15	1382		248-249	A MC 259571
Hal #16	1382		250-251	A MC 259572
Hal #17	1382		252-253	A MC 259573
Hal #18	1382		254-255	A MC 259574
Hal #19	1382		256-257	A MC 259575
Hal #20	1382		258-259	A MC 259576
Hal #21	1382		260-261	A MC 259577
Hal #22	1382		262-263	A MC 259578
Hal #23	1382		264-265	A MC 259579
Hal #24	1382		266-267	A MC 259580
Hal #25	1382		268-269	A MC 259581
Hal #26	1382		270-271	A MC 259582
Hal #27	1382		272-273	A MC 259583
Hal #28	1832		274-275	A MC 259584
Hal #29	1382		276-277	A MC 259585
Hal #30	1382		278-279	A MC 259586
Hal #31	1382		280-281	A MC 259587
Hal #32	1382		282-283	A MC 259588
Hal #33	1382		284-285	A MC 259589
Hal #34	1382		286-287	A MC 259590
Hal #35	1382		288-289	A MC 259591
Hal #36	1382		290-291	A MC 259592
Tekoa #9	1382		410-411	A MC 259652
Tekoa #10	1382		412-413	A MC 259653
Tekoa #11	1382		414-415	A MC 259654
Tekoa #12	1382		416-417	A MC 259655
Tekoa #13	1382		418-419	A MC 259656

RECEIVED
 COUNTY OF PINAL
 AUG 26 9 45 AM '99

VERIFIED

ENTERED IN COMPUTER

AUG 26 1999

EXHIBIT "A"

(page 4)

The following mining claims are located in Sec. 16, 17 & 20, T.2 S., R.12 E., Gila & Salt River Meridian, County of Pinal, State of Arizona:

<u>Lode Claim Name</u>	<u>Recorded</u>		<u>B.L.M. Serial #</u>
	<u>Book</u>	<u>Page</u>	
Magic #1	1382	292-293	A MC 259593
Magic #2	1382	294-295	A MC 259594
Magic #3	1382	296-297	A MC 259595
Magic #4	1382	298-299	A MC 259596
Magic #5	1382	300-301	A MC 259597
Magic #6	1382	302-303	A MC 259598
Magic #7	1382	304-305	A MC 259599
Magic #8	1382	306-307	A MC 259600
Magic #9	1382	308-309	A MC 259601
Magic #10	1382	310-311	A MC 259602
Magic #11	1382	312-313	A MC 259603
Magic #12	1382	314-315	A MC 259604
Magic #13	1382	316-317	A MC 259605
Magic #14	1382	318-319	A MC 259606
Magic #15	1382	320-321	A MC 259607
Magic #23	1382	336-337	A MC 259615
Magic #24	1382	338-339	A MC 259616
Magic #25	1382	340-341	A MC 259617
Magic #26	1382	342-343	A MC 259618
Magic #27	1556	710-711	A MC 289765

closed

RECEIVED
 AUG 26 9 45 AM '99
 PINAL COUNTY, ARIZONA

VERIFIED
 OCT 15 1998

ENTERED IN COMPUTER

AUG 28 1998

EXHIBIT "A"

(page 5)

The following mining claims are located in Sec. 12, T.2 S., R.11 E. and Secs. 7 & 8, T.2 S., R.12 E., Gila & Salt River Meridian, County of Pinal, State of Arizona:

<u>Lode Claim Name</u>	<u>Recorded</u>		<u>B.L.M. Serial #</u>
	<u>Book</u>	<u>Page</u>	
Seattle #1	1382	344-345	A MC 259619
Seattle #2	1382	346-347	A MC 259620
Seattle #3	1382	348-349	A MC 259621
Seattle #4	1382	350-351	A MC 259622
Seattle #5	1382	352-353	A MC 259623
Seattle #6	1382	354-355	A MC 259624
Seattle #7	1382	356-357	A MC 259625
Seattle #8	1382	358-359	A MC 259626
Seattle #9	1382	360-361	A MC 259627
Seattle #10	1382	362-363	A MC 259628
Seattle #11	1382	364-365	A MC 259629
Seattle #12	1382	366-367	A MC 259630
Seattle #13	1382	368-369	A MC 259631
Seattle #14	1382	370-371	A MC 259632
Seattle #15	1382	372-373	A MC 259633
Seattle #16	1382	374-375	A MC 259634
Seattle #17	1382	376-377	A MC 259635
Seattle #18	1382	378-379	A MC 259636
Seattle #19	1382	380-381	A MC 259637
Seattle #20	1382	382-383	A MC 259638
Seattle #21	1382	384-385	A MC 259639
Seattle #22	1382	386-387	A MC 259640
Seattle #23	1382	388-389	A MC 259641
Seattle #24	1382	390-391	A MC 259642
Seattle #25	1382	392-393	A MC 259643

Handwritten notes:
 -C
 -C
 6/23/89
 6/24/89

Vertical stamps:
 AUG 26 9 45 AM '89
 REGISTERED
 AUG 26 1989

VERIFIED

ENTERED IN COMPUTER

001 1 2 333

AUG 2 1989

25

EXHIBIT "A"

(page 6)

The following mining claims are located in Secs. 8, 17 and 18, T.2 S., R.12 E., Gila & Salt River Meridian, County of Pinal, State of Arizona:

<u>Lode Claim Name</u>	<u>Recorded</u>		<u>B.L.M. Serial #</u>
	<u>Book</u>	<u>Page</u>	
Sil-Flo No. 1	1420	465-466	A MC 265778
Sil-Flo No. 2	1420	467-468	A MC 265779
Sil-Flo No. 3	1420	469-470	A MC 265780
Sil-Flo No. 4	1420	471-472	A MC 265781
Sil-Flo No. 5	1420	473-474	A MC 265782
Sil-Flo No. 6	1420	475-476	A MC 265783
Sil-Flo No. 7	1420	477-478	A MC 265784
Sil-Flo No. 8	1420	479-480	A MC 265785
Sil-Flo No. 9	1420	481-482	A MC 265786
Sil-Flo No. 10	1420	483-484	A MC 265787
Sil-Flo No. 11	1420	485-486	A MC 265788
Sil-Flo No. 12	1420	487-488	A MC 265789
Sil-Flo No. 13	1420	489-490	A MC 265790
Sil-Flo No. 14	1420	491-492	A MC 265791
Sil-Flo No. 15	1420	493-494	A MC 265792
Sil-Flo No. 16	1420	495-496	A MC 265793
Sil-Flo No. 17	1420	497-498	A MC 265794
Sil-Flo No. 18	1420	499-500	A MC 265795

778-213

RECEIVED
LAND SURVEY
AUG 26 9 45 AM '99

VERIFIED
OCT 15 1998

ENTERED IN COMPUTER

AUG 28 1998

EXHIBIT "A"

(page 7)

The following mining claims are located in Secs. 15, 16, 21 and 22, T.2 S., R.12 E., Gila & Salt River Meridian, County of Pinal, State of Arizona:

<u>Lode Claim Name</u>	<u>Recorded</u>		<u>B.L.M. Serial #</u>
	<u>Book</u>	<u>Page</u>	
Sil-Flo No. 19	1420	501-502	A MC 265796
Sil-Flo No. 20	1420	503-504	A MC 265797
Sil-Flo No. 21	1420	505-506	A MC 265798
Sil-Flo No. 22	1420	507-508	A MC 265799
Sil-Flo No. 23	1420	509-510	A MC 265800
Sil-Flo No. 24	1420	511-512	A MC 265801
Sil-Flo No. 25	1420	513-514	A MC 265802
Sil-Flo No. 26	1420	515-516	A MC 265803
Sil-Flo No. 27	1420	517-518	A MC 265804
Sil-Flo No. 28	1420	519-520	A MC 265805
Sil-Flo No. 29	1420	521-522	A MC 265806
Sil-Flo No. 30	1420	523-524	A MC 265807
Sil-Flo No. 31	1420	525-526	A MC 265808
Sil-Flo No. 32	1420	527-528	A MC 265809
Sil-Flo No. 33	1420	529-530	A MC 265810
Sil-Flo No. 34	1420	531-532	A MC 265811
Sil-Flo No. 35	1420	533-534	A MC 265812
Sil-Flo No. 36	1396	458-459	A MC 262396
Amended	1420	535-536	
Sil-Flo No. 37	1396	460-461	A MC 262397
Amended	1420	537-538	
Volcano No. 12R	1396	462-463	A MC 262398
Amended	1420	539-540	
(Amended name – Sil Flo No. 38)			
Sil-Flo No. 39	1420	541-542	A MC 265813

RECEIVED
 LARRY J. BROWN
 AUG 25 9 45 AM '98

VERIFIED
 OCT 15 1998

ENTERED IN COMPUTER

UNITED STATES
DEPARTMENT OF THE INTERIOR
BUREAU OF LAND MANAGEMENT

RECEIPT AND ACCOUNTING ADVICE

No. 2389717

ST/AZ

09/27/98

Subject: CLAIM MAINTENANCE FEE 1999 (169)

2 28 13

16,900.00 ✓

Applicant:

WORLD MINERALS INC
P O BOX 267
LA GRANDE, OR 97850

CH # 052311

Remitter: 541 963-3987

HARBOPLITE PERLITE INC

Assignor:

LEASE MANAGEMENT DATA NEW UPDATE PAYMENT

ORIGINAL SERIAL NO.	ASG.	TYPE	ST.	CTY.	FUND SYMBOL	ACRES/UNITS	RATE
740 66077 ET AL							

AMOUNT	ANV. DATE	EXP. DATE	BILL CYC.	S/C	DISTRICT	NEXT BILL	MISC. DATA	U of M	ACTUAL UNITS

ASSIGNMENT SERIAL NO.	ASG.	TYPE	ST.	CTY.	FUND SYMBOL	ACRES/UNITS	RATE

AMOUNT	ANV. DATE	EXP. DATE	BILL CYC.	S/C	DISTRICT	NEXT BILL	MISC. DATA	U of M	ACTUAL UNITS

APPLY REMITTANCE

ACTION	FUND SYMBOL	CTY.	AMOUNT
FILING FEE			
RENTAL			
UNEARNED			
REFUND			
TOTAL			
AMOUNT DUE			

Remarks:

BY:

DATE:

- Lease in Escrow?
- KGS?
- Auto Escalates?
- Auto Renew?

- Of Interest?
- Operating Rights?
- Operator
- Bond Filed?

FOR MMS USE ONLY

BILLEE NUMBER	FOREST REFUGE
OCS SECTION CODE	

DEL TIERRA ENGINEERING & MINING CORP.

HARVEY W. SMITH, E.M. PRESIDENT

Registered Mining Engineer
U.S. Approved Title Abstracter

U.S. Mineral Surveyor
Registered Land Surveyor

4413 N. Saddlebag Trail Ste 1

Scottsdale, Arizona 85251

Tel. 602 / 946-3996

FAX 602 / 946-3985

August 27, 1997

U. S. Department of the Interior
Bureau of Land Management
P. O. Box 1552
Phoenix, AZ 85001-1552


Gentlemen:

Enclosed are five (5) "Affidavit of Rental Fee Payment" for the period September 1, 1997 to August 31, 1998 with Exhibits "A" attached. These Affidavits pertain to the claims of Harborlite Corporation as follows:

- Harborlite - 2 lodes, 1 millsite
- Bobbie Jo - 10 lodes
- Guzman - 9 lodes, 10 placers
- Nord 135 lodes, 2 millsites

We are enclosing our check in the amount of \$ 16,900.00 representing the fee for filing based on \$ 100.00 per claim rental fees for these 169 claims. Please acknowledge receipt of these rental fees.

Sincerely,



Harvey W. Smith, E.M.
President

HWS/hm

Enclosures - hand carried

 9/25.
mgh

15 Lead #'s



Signature of the Claimant
Richard W. Smith
Signature of the Engineer
Harvey W. Smith

- 66076
- 89202
- 90404
- 94569
- 87677
- 245404
- 259557
- 262396
- 265778
- 289764
- 301847
- 303417
- 317479
- 319070

321062

PHOENIX, ARIZONA
Aug 29 2 05 PM '97
RECEIVED
BLM ARIZONA OFFICE

STATE OF ARIZONA)
) SS.
COUNTY OF PINAL)

AFFIDAVIT OF RENTAL FEE PAYMENT
For the period
September 1, 1997 to August 31, 1998


STATE OF ARIZONA)
) SS.
COUNTY OF MARICOPA)

Harvey Smith, being duly sworn, deposes and says that he is a citizen of the United States and more than twenty-one years of age, and resides at 8953 E. Captain Dreyfus Ave., Scottsdale, Arizona 85260, in Maricopa County, State of Arizona, and is personally acquainted with the hereinafter described mining claims situated in the Pioneer Mining District, Pinal County, Arizona, the location notices of which are recorded in the office of the County Recorder of said county as described below:

See Exhibit "A" attached

That the owner of said claims (2 lode mining claims and 1 millsite) is Harborlite Corporation, and that the enclosed "rental fees" of \$100.00 per claim for a total of \$300.00 (Three Hundred dollars) were paid by Harborlite Corporation, P. O. Box 960, Superior, AZ 85273, for the purpose of complying with the laws of the United States pertaining to assessment of annual work, and that said lode claims are being held for the valuable mineral contained therein and the millsite for the purpose of enhancing a fines containment area in conjunction with the mining operation. This "rental fee" is required in accordance with the Act of October 5, 1992 (Public Law 102-381, 106 Stat. 1374, 1378-79) and is in lieu of the requirements for performing assessment work under 30 U.S.C.28-28e and for filing an annual Affidavit of Labor with the proper office of the Bureau of Land Management as outlined under section 314(a) and (c) of FLPMA and §3833.2.

DATED this 25 day of Aug., A.D., 1997



Harvey W. Smith

Subscribed and sworn before me this 25 day of Aug., A.D., 1997



Notary Public

RECEIVED
AZ STATE OFFICE
16. 11 50 2 62
PHOENIX, ARIZONA

NOTARY PUBLIC
STATE OF ARIZONA
County of Maricopa
HELEN McMILLAN
My Commission Expires July 4, 2000

June 30

EXHIBIT "A"

The following claims are located in Secs. 4, 8 & 9, T.2 S., R.12 E., G.& S.R.M., Pioneer Mining District, Pinal County, State of Arizona, the Location Notices are recorded in the office of the County Recorder of said county as described below:

<u>Claim Name</u>	<u>Docket</u>	<u>Page(s)</u>	<u>B.L.M. Serial Number</u>
Forgotten Wedge lode	374	545	A MC 66077
MARY T. FRACTION lode	1668	450-451	A MC 303417
HARBORLITE MILLSITE NO. 3A Amended	1781 1797	639-640 124-125	A MC 317479

3 R

RECEIVED
BLM AZ STATE OFFICE
Aug 29 2 05 PM '97
PHOENIX, ARIZONA

STATE OF ARIZONA)
) SS.
COUNTY OF PINAL)

AFFIDAVIT OF RENTAL FEE PAYMENT
For the period
September 1, 1997 to August 31, 1998

STATE OF ARIZONA)
) SS.
COUNTY OF MARICOPA)

Harvey Smith, being duly sworn, deposes and says that he is a citizen of the United States and more than twenty-one years of age, and resides at 8953 E. Captain Dreyfus Ave., Scottsdale, Arizona 85260, in Maricopa County, State of Arizona, and is personally acquainted with the hereinafter described millsite claims situated in the Pioneer Mining District, Pinal County, Arizona, the location notices of which are recorded in the office of the County Recorder of said county as described below:

See Exhibit "A" attached

That the owner of said claims (9 "Guzman" lode mining claims) is Harborlite Corporation, and that the enclosed "rental fees" of \$100.00 per claim for a total of \$ 900.00 (Nine Hundred dollars) were paid by Harborlite Corporation, P. O. Box 960, Superior, AZ 85273 for the purpose of complying with the laws of the United States pertaining to assessment of annual work, and that said claims are being held for the purpose of mining (on lode claims) and milling (on millsites) perlite ore which is mined on our lode claims. This "rental fee" is required in accordance with the Act of October 5, 1992 (Public Law 102-381, 106 Stat. 1374, 1378-79) and is in lieu of the requirements for performing assessment work under 30 U.S.C.28-28e and for filing an annual Affidavit of Labor with the proper office of the Bureau of Land Management as outlined under section 314(a) and (c) of FLPMA and §3833.2.

These "rental fees" are being submitted to cover mining claims comprising a contiguous group.

DATED this 25 day of Aug, A.D., 1997

RECEIVED
S.L.H. AZ STATE OFFICE
AUG 29 2 05 PM '97
PHOENIX, ARIZONA

Harvey W. Smith
Harvey W. Smith

Subscribed and sworn before me this 25 day of Aug, A.D., 1997

NOTARY PUBLIC
STATE OF ARIZONA
County of Maricopa
HELEN McMILLAN
My Commission Expires July 1, 2000

Helen McMILLAN
Notary Public

June 30

EXHIBIT "A"

The following mining claims are located in sections 8 & 9, T.2 S., R.12 E., Gila & Salt River Meridian, County of Pinal, State of Arizona and are duly recorded as indicated below, at the office of the County Recorder, Pinal County, Arizona:

<u>Lode Name</u>	<u>Book</u>	<u>Page(s)</u>	<u>B.L.M. Serial</u>	<u>Location Date</u>
I-DO-IT	53	414	A MC 87677	4/13/45
Amended	443	89		
2nd Amended	1618	373-374		
LA CHOLLA	54	119	A MC 87678	12/17/45
Amended	1618	375-376		
HAVALINA No. 2	53	428	A MC 87679	6/04/45
Amended	443	88		
2nd Amended	1618	381-382		
HAVALINA	53	427	A MC 87680	4/11/45
Amended	1618	379-380		
DIVIDE	54	117	A MC 87681	12/06/45
Amended	443	90		
2nd Amended	1618	383-384		
LOOK-OUT-WEDGE	54	351	A MC 87682	3/29/46
Amended	443	91		
2nd Amended	1618	385-386		
ATOMIC BOMB	54	43	A MC 87683	11/13/45
Amended	1618	377-378		
CRUZALITE	438	246	A MC 87684	11/04/65
Amended	1618	387-388		
MARKIE'S FRACTION	267	500	A MC 87685	5/01/60
Amended	1618	389-390		

Do NOT
INDEX
@
COUNTY

gpa

RECEIVED
B.L.M. AZ STATE OFFICE
Aug 29 2 05 PM '97
PHOENIX, ARIZONA

STATE OF ARIZONA)
COUNTY OF PINAL) SS.

AFFIDAVIT OF RENTAL FEE PAYMENT
For the period
September 1, 1997 to August 31, 1998

STATE OF ARIZONA)
COUNTY OF MARICOPA) SS.

Harvey Smith, being duly sworn, deposes and says that he is a citizen of the United States and more than twenty-one years of age, and resides at 8953 E. Captain Dreyfus Ave., Scottsdale, Arizona 85260, in Maricopa County, State of Arizona, and is personally acquainted with the hereinafter described millsite claims situated in the Pioneer Mining District, Pinal County, Arizona, the location notices of which are recorded in the office of the County Recorder of said county as described below:

See Exhibit "A" (7 pages) attached

That the owner of said claims (2 millsites and 135 lodes formerly known as the Nord claims) is Harborlite Corporation., and that the enclosed "rental fees" of \$100.00 per claim for a total of \$ 13,700.00 (Thirteen Thousand, Seven Hundred dollars) were paid by Harborlite Corporation, P. O. Box 960, Superior, AZ 85273 for the purpose of complying with the laws of the United States pertaining to assessment of annual work, and that said claims are being held for the purpose of mining (on lode claims) and milling (on millsites) perlite ore which is mined on our lode claims. This "rental fee" is required in accordance with the Act of October 5, 1992 (Public Law 102-381, 106 Stat. 1374, 1378-79) and is in lieu of the requirements for performing assessment work under 30 U.S.C.28-28e and for filing an annual Affidavit of Labor with the proper office of the Bureau of Land Management as outlined under section 314(a) and (c) of FLPMA and §3833.2.

DATED this 25 day of Aug, A.D., 1997

RECEIVED
S.L.M. AZ STOTT OFFICE
AUG 29 2 05 PM '97
PHOENIX, ARIZONA

Harvey W. Smith
Harvey W. Smith

Subscribed and sworn before me this 25 day of Aug, A.D., 1997

NOTARY PUBLIC
STATE OF ARIZONA
County of Maricopa
HELEN McMILLAN
My Commission Expires July 1, 2000

Helen McMILLAN
Notary Public

June 30

EXHIBIT "A"

(page 1)

The following mining claims are located in Pinal County, State of Arizona, the location notices of which are recorded in the office of the County Recorder of said County as described below:

<u>Claim Name</u>	<u>Book/Docket</u>	<u>Page(s)</u>	<u>B.L.M. Serial #</u>
ROSEMARIE No. 6 Exception lode (situate in Sec. 8)	507	87	A MC 66079
Candy Rock Fraction lode (situate in Sec. 16)	1556	712-713	A MC 289764
Lucero millsite (situate in Sec. 4)	1786	558-559	A MC 319070
Cynthia & John millsite (situate in Sec. 4)	993	426-427	A MC 94571

DO NOT
INDEX
@ COUNTY

LPR

All claims are located in T.2 S., R.12 E., G.& S.R.M.

RECEIVED
B.L.M. AZ STATE OFFICE
Aug 29 2 05 PM '97
PHOENIX, ARIZONA

EXHIBIT "A"

(page 2)

The following lode mining claims are located in secs. 8 & 9, T.2 S., R.12 E., Gila & Salt River Meridian, County of Pinal, State of Arizona:

<u>Lode Claim Name</u>	<u>Recorded</u>		<u>B.L.M. Ser. #</u>
	<u>Book</u>	<u>Page</u>	
ROSEMARIE NO. 1 Exception	500	414	A MC 66078
Amended	507	86	
ROSEMARIE NO. 7 Exception	500	420	A MC 66080
Amended	507	88	
ROSEMARIE NO. 8 Exception	500	421	A MC 66081
Amended	507	89	
Amended	Doc. 1082-045		
ROSEMARIE NO. 9 Exception	500	422	A MC 66082
Amended	507	90	
ROSEMARIE NO. 10 Exception	500	423	A MC 66083
Amended	507	91	
ROSEMARIE NO. 12 Exception	500	425	A MC 66084
Amended	507	92	
Amended	Doc. 1082-047		
ROSEMARIE NO. 13 Exception	500	426	A MC 66085
Amended	507	93	
ROSEMARIE NO. 14 Exception	500	427	A MC 66086
Amended	507	94	

Do Not
INDEX
@ COUNTY

to PR

RECEIVED
BLM AZ STATE OFFICE
Aug 29 2 05 PM '97
PHOENIX, ARIZONA

EXHIBIT "A"

(page 3)

The following mining claims are located in Secs. 27, 28, 32, 33 & 34, T.2 S., R.12 E., and Secs. 3 & 4, T.3 S., R.12 E., Gila & Salt River Meridian, County of Pinal, State of Arizona:

<u>Lode Claim Name</u>	<u>Book</u>	<u>RECORDED</u>	
		<u>Page</u>	<u>B.L.M. Ser. #</u>
Hal #1	1382	220-221	A MC 259557
Hal #2	1382	222-223	A MC 259558
Hal #3	1382	224-225	A MC 259559
Hal #4	1382	226-227	A MC 259560
Hal #5	1382	228-229	A MC 259561
Hal #6	1382	230-231	A MC 259562
Hal #7	1382	232-233	A MC 259563
Hal #8	1382	234-235	A MC 259564
Hal #9	1382	236-237	A MC 259565
Hal #10	1382	238-239	A MC 259566
Hal #11	1382	240-241	A MC 259567
Hal #12	1382	242-243	A MC 259568
Hal #13	1382	244-245	A MC 259569
Hal #14	1382	246-247	A MC 259570
Hal #15	1382	248-249	A MC 259571
Hal #16	1382	250-251	A MC 259572
Hal #17	1382	252-253	A MC 259573
Hal #18	1382	254-255	A MC 259574
Hal #19	1382	256-257	A MC 259575
Hal #20	1382	258-259	A MC 259576
Hal #21	1382	260-261	A MC 259577
Hal #22	1382	262-263	A MC 259578
Hal #23	1382	264-265	A MC 259579
Hal #24	1382	266-267	A MC 259580
Hal #25	1382	268-269	A MC 259581
Hal #26	1382	270-271	A MC 259582
Hal #27	1382	272-273	A MC 259583
Hal #28	1382	274-275	A MC 259584
Hal #29	1382	276-277	A MC 259585
Hal #30	1382	278-279	A MC 259586
Hal #31	1382	280-281	A MC 259587
Hal #32	1382	282-283	A MC 259588
Hal #33	1382	284-285	A MC 259589
Hal #34	1382	286-287	A MC 259590
Hal #35	1382	288-289	A MC 259591
Hal #36	1882	290-291	A MC 259592
Tekoa #9	1382	410-411	A MC 259652
Tekoa #10	1382	412-413	A MC 259653
Tekoa #11	1382	414-415	A MC 259654
Tekoa #12	1382	416-417	A MC 259655
Tekoa #13	1382	418-419	A MC 259656

DO NOT INDEX
COUNTY

41 PR

RECEIVED
COUNTY CLERK'S OFFICE
PINAL COUNTY ARIZONA
JUN 29 2 06 PM '97

EXHIBIT "A"

(page 4)

The following mining claims are located in Sec. 16, 17 & 20, T.2 S., R.12 E., Gila & Salt River Meridian, County of Pinal, State of Arizona:

<u>Lode Claim Name</u>	<u>Book</u>	<u>Page</u>	<u>B.L.M. Ser. #</u>
Magic #1	1382	292-293	A MC 259593
Magic #2	1382	294-295	A MC 259594
Magic #3	1382	296-297	A MC 259595
Magic #4	1382	298-299	A MC 259596
Magic #5	1382	300-301	A MC 259597
Magic #6	1382	302-303	A MC 259598
Magic #7	1382	304-305	A MC 259599
Magic #8	1382	306-307	A MC 259600
Magic #9	1382	308-309	A MC 259601
Magic #10	1382	310-311	A MC 259602
Magic #11	1382	312-313	A MC 259603
Magic #12	1382	314-315	A MC 259604
Magic #13	1382	316-317	A MC 259605
Magic #14	1382	318-319	A MC 259606
Magic #15	1382	320-321	A MC 259607
Magic #23	1382	336-337	A MC 259615
Magic #24	1382	338-339	A MC 259616
Magic #25	1382	340-341	A MC 259617
Magic #26	1382	342-343	A MC 259618
Magic #27	1556	710-711	A MC 289765

DO NOT
INDEX
@ COUNTY

2072

RECEIVED
S.L.M. AZ STATE OFFICE
Aug 29 2 06 PM '97
PHOENIX, ARIZONA

EXHIBIT "A" (page 5)

The following mining claims are located in sec. 12, T.2 S., R.11 E. and secs. 7 & 8, T.2 S., R.12 E., Gila & Salt River Meridian, County of Pinal, State of Arizona:

<u>Lode Claim Name</u>	<u>Book</u>	<u>RECORDED</u> <u>Page</u>	<u>B.L.M. Ser. #</u>
Seattle #1	1382	344-345	A MC 259619
Seattle #2	1382	346-347	A MC 259620
Seattle #3	1382	348-349	A MC 259621
Seattle #4	1382	350-351	A MC 259622
Seattle #5	1382	352-353	A MC 259623
Seattle #6	1382	354-355	A MC 259624
Seattle #7	1382	356-357	A MC 259625
Seattle #8	1382	358-359	A MC 259626
Seattle #9	1382	360-361	A MC 259627
Seattle #10	1382	362-363	A MC 259628
Seattle #11	1382	364-365	A MC 259629
Seattle #12	1382	366-367	A MC 259630
Seattle #13	1382	368-369	A MC 259631
Seattle #14	1382	370-371	A MC 259632
Seattle #15	1382	372-373	A MC 259633
Seattle #16	1382	374-375	A MC 259634
Seattle #17	1382	376-377	A MC 259635
Seattle #18	1382	378-379	A MC 259636
Seattle #19	1382	380-381	A MC 259637
Seattle #20	1382	382-383	A MC 259638
Seattle #21	1382	384-385	A MC 259639
Seattle #22	1382	386-387	A MC 259640
Seattle #23	1382	388-389	A MC 259641
Seattle #24	1382	390-391	A MC 259642
Seattle #25	1382	392-393	A MC 259643

DO NOT
INDEX
@ COUNTY

25PM

RECEIVED
B.L.M. AZ STATE OFFICE
Aug 29 2 06 PM '97
PHOENIX, ARIZONA

EXHIBIT "A"

(page 6)

The following mining claims are located in secs. 8, 17 and 18, T.2 S., R.12 E., Gila & Salt River Meridian, County of Pinal, State of Arizona:

<u>Lode Claim Name</u>	<u>Book</u>	<u>RECORDED</u> <u>Page</u>	<u>B.L.M. Ser. #</u>
S11-F1o No. 1	1420	465-466	A MC 265778
S11-F1o No. 2	1420	467-468	A MC 265779
S11-F1o No. 3	1420	469-470	A MC 265780
S11-F1o No. 4	1420	471-472	A MC 265781
S11-F1o No. 5	1420	473-474	A MC 265782
S11-F1o No. 6	1420	475-476	A MC 265783
S11-F1o No. 7	1420	477-478	A MC 265784
S11-F1o No. 8	1420	479-480	A MC 265785
S11-F1o No. 9	1420	481-482	A MC 265786
S11-F1o No. 10	1420	483-484	A MC 265787
S11-F1o No. 11	1420	485-486	A MC 265788
S11-F1o No. 12	1420	487-488	A MC 265789
S11-F1o No. 13	1420	489-490	A MC 265790
S11-F1o No. 14	1420	491-492	A MC 265791
S11-F1o No. 15	1420	493-494	A MC 265792
S11-F1o No. 16	1420	495-496	A MC 265793
S11-F1o No. 17	1420	497-498	A MC 265794
S11-F1o No. 18	1420	499-500	A MC 265795

do NOT
INDEX
@ COUNTY

18 PA

RECEIVED
B.L.M. AZ STATE OFFICE
Aug 29 2 06 PM '97
PHOENIX, ARIZONA

EXHIBIT "A"

(page 7)

The following mining claims are located in secs. 15, 16, 21 and 22, T.2 S., R.12 E., Gila & Salt River Meridian, County of Pinal, State of Arizona:

<u>Lode Claim Name</u>	<u>Book</u>	<u>RECORDED</u> <u>Page</u>	<u>B.L.M. Ser. #</u>
S11-Flo No. 19	1420	501-502	A MC 265796
S11-Flo No. 20	1420	503-504	A MC 265797
S11-Flo No. 21	1420	505-506	A MC 265798
S11-Flo No. 22	1420	507-508	A MC 265799
S11-Flo No. 23	1420	509-510	A MC 265800
S11-Flo No. 24	1420	511-512	A MC 265801
S11-Flo No. 25	1420	513-514	A MC 265802
S11-Flo No. 26	1420	515-516	A MC 265803
S11-Flo No. 27	1420	517-518	A MC 265804
S11-Flo No. 28	1420	519-520	A MC 265805
S11-Flo No. 29	1420	521-522	A MC 265806
S11-Flo No. 30	1420	523-524	A MC 265807
S11-Flo No. 31	1420	525-526	A MC 265808
S11-Flo No. 32	1420	527-528	A MC 265809
S11-Flo No. 33	1420	529-530	A MC 265810
S11-Flo No. 34	1420	531-532	A MC 265811
S11-Flo No. 35	1420	533-534	A MC 265812
S11-Flo No. 36	1396	458-459	A MC 262396
Amended	1420	535-536	
S11-Flo No. 37	1396	460-461	A MC 262397
Amended	1420	537-538	
Volcano No. 12 R	1396	462-463	A MC 262398
Amended	1420	539-540	
(Amended name - S11, Flo No. 38)			
S11-Flo No. 39	1420	541-542	A MC 265813

DO NOT
INDEX
@ COUNTY

21 PM

RECEIVED
B.L.M. AZ STATE OFFICE
Aug 29 2 06 PM '97
PHOENIX, ARIZONA

STATE OF ARIZONA)
COUNTY OF PINAL) SS.

AFFIDAVIT OF RENTAL FEE PAYMENT
For the period
September 1, 1997 to August 31, 1998

STATE OF ARIZONA)
COUNTY OF MARICOPA) SS.

Harvey Smith, being duly sworn, deposes and says that he is a citizen of the United States and more than twenty-one years of age, and resides at 8953 E. Captain Dreyfus Ave., Scottsdale, Arizona 85260, in Maricopa County, State of Arizona, and is personally acquainted with the hereinafter described millsite claims situated in the Pioneer Mining District, Pinal County, Arizona, the location notices of which are recorded in the office of the County Recorder of said county as described below:

See Exhibit "A" attached

That the owner of said claims (10 "Guzman" placer mining claims) is Harborlite Corporation, and that the enclosed "rental fees" of \$100.00 per claim for a total of \$ 1,000.00 (One Thousand dollars) were paid by Harborlite Corporation, P. O. Box 960, Superior, AZ 85273 for the purpose of complying with the laws of the United States pertaining to assessment of annual work, and that said claims are being held for the purpose of mining (on lode claims) and milling (on millsites) perlite ore which is mined on our lode claims. This "rental fee" is required in accordance with the Act of October 5, 1992 (Public Law 102-381, 106 Stat. 1374, 1378-79) and is in lieu of the requirements for performing assessment work under 30 U.S.C.28-28e and for filing an annual Affidavit of Labor with the proper office of the Bureau of Land Management as outlined under section 314(a) and (c) of FLPMA and §3833.2.

These "rental fees" are being submitted to cover mining claims comprising a contiguous group.

DATED this 25 day of Aug, A.D., 1997

RECEIVED
B.L.H. AZ STATE OFFICE
Aug 29 2 06 PM '97
PHOENIX, ARIZONA

Harvey W. Smith
Harvey W. Smith

Subscribed and sworn before me this 25 day of Aug, A.D., 1997

NOTARY PUBLIC
STATE OF ARIZONA
County of Maricopa
HELEN McMILLAN
My Commission Expires July 4, 2000

Helen McMILLAN
Notary Public

June 30

EXHIBIT "A"

The following mining claims are located in sections 8 & 16, T.2 S., R.12 E., Gila & Salt River Meridian, County of Pinal, State of Arizona and are duly recorded as indicated below, at the office of the County Recorder, Pinal County, Arizona:

Placer Claim Name	Legal Description Section 8, T2S R12E	Date Located	Pinal County		BLM AMC#
			Book	Page	
Black Eye	W½ SE¼ SE¼ NW¼, SW¼ SE¼ NW¼, W½ NW¼ SE¼ NW¼,	6/26/65	423	121	90407
Blueberry	NE¼ SE¼ NW¼, E½ NW¼ SE¼ NW¼ E½ SW¼ NE¼ NW¼,	6/26/65	423	116	90406
Dewdrop	N½ SW¼ NE¼	6/26/65	423	114	90411
Divide	SE¼ SE¼ NW¼ SE¼, NE¼ NE¼ SW¼ SE¼, N½ NW¼ SE¼ SE¼, NW¼ NE¼ SE¼ SE¼, S½ SW¼ NE¼ SE¼, SW¼ SE¼ NE¼ SE¼,	6/26/65	423	122	90414
Havallna	W½ NE¼ NW¼ SE¼, SE¼ NW¼ NW¼ SE¼, N½ SE¼ NW¼ SE¼, SE¼ NE¼ NW¼ SE¼, SW¼ NW¼ NE¼ SE¼, NW¼ SW¼ NE¼ SE¼.	6/26/65	423	117	90408
Havallna No. 1	N½ NW¼ NW¼ SE¼, NE¼ NE¼ SW¼, E½ NW¼ NE¼ SW¼.	6/26/65	423	118	90409
Havallna No. 2	E½ SE¼ SE¼ NW¼, SW¼ SW¼ NE¼, W½ SE¼ SW¼ NE¼.	6/26/65	423	120	90410
I-DO-IT	E½ SE¼ SW¼ NE¼, NW¼ SE¼ NE¼, W½ SW¼ SE¼ NE¼.	6/26/65	423	119	90412
Look-Out-Wedge	NE¼ NE¼ NW¼ SE¼, N½ NW¼ NE¼ SE¼, SE¼ NW¼ NE¼ SE¼, W½ NE¼ NE¼ SE¼, NE¼ SW¼ NE¼ SE¼, NW¼ SE¼ NE¼ SE¼.	6/26/65	423	123	90413
<u>Section 16, T2S R12E</u>					
Self Protection	SW¼ NE¼ SW¼ NW¼, W½ SE¼ SW¼ NW¼, NW¼ NE¼ NW¼ SW¼, W½ E½ NE¼ SW¼ NW¼, E½ NW¼ NE¼ SW¼ NW¼, E½ SE¼ NW¼ SW¼ NW¼, E½ E½ SW¼ SW¼ NW¼, W½ NE¼ SE¼ SW¼ NW¼, E½ NE¼ NW¼ NW¼ SW¼,	1/22/51	42	362	89203

DO NOT
INDEX
COUNTY

10rd

RECEIVED
BLM AZ ST. OFFICE
Aug 29 2 06 PM '97
PHOENIX, ARIZONA

STATE OF ARIZONA)
COUNTY OF PINAL) SS.

AFFIDAVIT OF RENTAL FEE PAYMENT
For the period
September 1, 1997 to August 31, 1998

STATE OF ARIZONA)
COUNTY OF MARICOPA) SS.

Harvey Smith, being duly sworn, deposes and says that he is a citizen of the United States and more than twenty-one years of age, and resides at 8953 E. Captain Dreyfus Ave., Scottsdale, Arizona 85260, in Maricopa County, State of Arizona, and is personally acquainted with the hereinafter described millsite claims situated in the Pioneer Mining District, Pinal County, Arizona, the location notices of which are recorded in the office of the County Recorder of said county as described below:

See Exhibit "A" attached

That the owner of said claims (10 lode mining claims) is Lewis and Thomas Williams, and that the enclosed "rental fees" of \$100.00 per claim for a total of \$ 1,000.00 (One Thousand dollars) were paid by Harborlite Corporation, P. O. Box 960, Superior, AZ 85273 for the purpose of complying with the laws of the United States pertaining to assessment of annual work, and that said claims are being held for the purpose of mining (on lode claims) and milling (on millsites) perlite ore which is mined on our lode claims. This "rental fee" is required in accordance with the Act of October 5, 1992 (Public Law 102-381, 106 Stat. 1374, 1378-79) and is in lieu of the requirements for performing assessment work under 30 U.S.C.28-28e and for filing an annual Affidavit of Labor with the proper office of the Bureau of Land Management as outlined under section 314(a) and (c) of FLPMA and §3833.2.

These "rental fees" are being submitted to cover mining claims comprising a contiguous group.

DATED this 25 day of Aug, A.D., 1997

RECEIVED
S.L.M. AZ STATE OFFICE
AUG 29 2 06 PM '97
PHOENIX, ARIZONA

Harvey W. Smith
Harvey W. Smith

Subscribed and sworn before me this 25 day of Aug, A.D., 1997

NOTARY PUBLIC
STATE OF ARIZONA
County of Maricopa
HELEN McMILLAN
My Commission Expires July 1, 2000

Helen M. Millan
Notary Public

June 30

EXHIBIT "A"

<u>Lode Claim Name</u>	<u>Loc. Date</u>	<u>Pinal County</u>			<u>B.L.M. Data</u>		<u>Locator</u>
		<u>Book</u>	<u>Page(s)</u>	<u>Filing Date</u>	<u>Serial No.</u>	<u>Date</u>	
Bobbie Jo Perlite No. 1 Amended	10/6/85 1/11/90	1314 1651	459-60 501-02	10/7/85 1/15/90	A MC 245404	11/4/85 2/8/90	Thomas Williams
Bobbie Jo Perlite No. 2 Amended	10/6/85 1/11/90	1314 1651	457-58 503-04	10/7/85 1/15/90	A MC 245405	11/4/85 2/8/90	Thomas Williams
Bobbie Jo Perlite No. 3	10/6/85	1314	455-56	10/7/85	A MC 245406	11/4/85	Thomas Williams
Bobbie Jo Perlite No. 4	10/12/85	1315	788-89	10/15/85	A MC 245407	11/4/85	Thomas Williams
Bobbie Jo Perlite No. 5	10/12/85	1315	790-91	10/15/85	A MC 245408	11/4/85	Thomas Williams
Bobbie Jo Perlite No. 6	10/12/85	1315	792-93	10/15/85	A MC 245409	11/4/85	Thomas Williams
Bobbie Jo Perlite No. 7	10/12/85	1315	796-97	10/15/85	A MC 245410	11/4/85	Thomas Williams
Bobbie Jo Perlite No. 8	10/12/85	1315	794-95	10/15/85	A MC 245411	11/4/85	Thomas Williams
B J No. 9	2/10/90	1651	523-24	2/20/90	A MC 301847	3/2/90	Lewis Williams
B & J No. 10	4/8/92	1817	118-19	4/9/92	A MC 321062	4/30/92	Lewis Williams

DO NOT
INDEX
PINAL
COUNTY

10 PM

RECEIVED
SILVER STAR OFFICE
Aug 29 2 06 PM '97
PHOENIX, ARIZONA

UNITED STATES
DEPARTMENT OF THE INTERIOR
BUREAU OF LAND MANAGEMENT

RECEIPT AND ACCOUNTING ADVICE

No. 2372866 04

Subject: CLAIM MAINTENANCE FEE 1998 - 169

TC/AZ

08/29/97

Applicant:

2 60 13

16,900.00

DEL TIERRA ENGINEERING
AND MINING CORP
4330 N CIVIC CTR PLAZA #104
SCOTTSDALE AZ 85251

CK 17415
Remitter: 946-3996

Assignor:

LEASE MANAGEMENT DATA									
<input type="checkbox"/> NEW <input type="checkbox"/> UPDATE <input type="checkbox"/> PAYMENT									
ORIGINAL SERIAL NO.	ASG.	TYPE	ST.	CTY.	FUND SYMBOL			ACRES/UNITS	RATE
AMC 66077, ET AL									

AMOUNT	ANV. DATE	EXP. DATE	BILL CYC.	S/C	DISTRICT	NEXT BILL	MISC. DATA	U of M	ACTUAL UNITS

ASSIGNMENT SERIAL NO.	ASG.	TYPE	ST.	CTY.	FUND SYMBOL			ACRES/UNITS	RATE

AMOUNT	ANV. DATE	EXP. DATE	BILL CYC.	S/C	DISTRICT	NEXT BILL	MISC. DATA	U of M	ACTUAL UNITS

APPLY REMITTANCE			
ACTION	FUNDSYMBOL	CTY.	AMOUNT
FILING FEE			
RENTAL			
UNEARNED			
REFUND			
TOTAL			
AMOUNT DUE			

Remarks:

BY: _____ DATE: _____

- Lease in Escrow?
- KGS? Of Interest?
- Auto Escalates? Operating Rights?
- Auto Renew? Operator
- Bond Filed?

FOR MMS USE ONLY		
BILLEE	NUMBER	FOREST REFUGE
OCS SECTION		
CODE		

CASE FOLDER COPY

STATE OF ARIZONA)
) SS.
COUNTY OF PINAL)

66076
89202
90404
94569
245404
87677
301847
303417
317419

AFFIDAVIT OF RENTAL FEE PAYMENT
For the period
September 1, 1996 to August 31, 1997

PHOENIX, ARIZONA
Aug 26 3 18 PM '96
B.L.M. AZ STATE OFFICE
RECEIVED
28976
319070
26579
259557
JR

STATE OF ARIZONA)
) SS.
COUNTY OF MARICOPA)

Harvey Smith, being duly sworn, deposes and says that he is a citizen of the United States and more than twenty-one years of age, and resides at 8953 E. Captain Dreyfus Ave., Scottsdale, Arizona 85260, in Maricopa County, State of Arizona, and is personally acquainted with the hereinafter described mining claims situated in the Pioneer Mining District, Pinal County, Arizona, the location notices of which are recorded in the office of the County Recorder of said county as described below:

See Exhibit "A" attached

That the owner of said claims (2 lode mining claims and 1 millsite) is Harborlite Corporation, and that the enclosed "rental fees" of \$100.00 per claim for a total of \$300.00 (Three Hundred dollars) were paid by Harborlite Corporation, P. O. Box 960, Superior, AZ 85273, for the purpose of complying with the laws of the United States pertaining to assessment of annual work, and that said lode claims are being held for the valuable mineral contained therein and the millsite for the purpose of enhancing a fines containment area in conjunction with the mining operation. This "rental fee" is required in accordance with the Act of October 5, 1992 (Public Law 102-381, 106 Stat. 1374, 1378-79) and is in lieu of the requirements for performing assessment work under 30 U.S.C.28-28e and for filing an annual Affidavit of Labor with the proper office of the Bureau of Land Management as outlined under section 314(a) and (c) of FLPMA and §3833.2.

DATED this 20 day of August, A.D., 1996

10/4/96 JR
ENTERED IN COMPUTER
JR

Harvey W. Smith
Harvey W. Smith

Subscribed and sworn before me this 20 day of August, A.D., 1996

NOTARY PUBLIC
STATE OF ARIZONA
County of Maricopa
HELEN McMILLAN
My Commission Expires July 1, 2000
June 30

Helen M. Millan
Notary Public

EXHIBIT "A"

The following claims are located in Secs. 4, 8 & 9, T.2 S., R.12 E., G.& S.R.M., Pioneer Mining District, Pinal County, State of Arizona, the Location Notices are recorded in the office of the County Recorder of said county as described below:

<u>Claim Name</u>	<u>Docket</u>	<u>Page(s)</u>	<u>B.L.M. Serial Number</u>
Forgotten Wedge lode	374	545	A MC 66077 ✓
MARY T. FRACTION lode	1668	450-451	A MC 303417 ✓
HARBORLITE MILLSITE NO. 3A Amended	1781 1797	639-640 124-125	A MC 317479 ✓

RECEIVED
B.L.M. AZ STATE OFFICE
Aug 26 3 18 PM '96
PHOENIX, ARIZONA

3 ✓ Bob

STATE OF ARIZONA)
) SS.
COUNTY OF PINAL)

AFFIDAVIT OF RENTAL FEE PAYMENT
For the period
September 1, 1996 to August 31, 1997

RECEIVED
CLM AZ STATE OFFICE
Aug 26 3 18 PM '96
PHOENIX, ARIZONA

STATE OF ARIZONA)
) SS.
COUNTY OF MARICOPA)


Harvey Smith, being duly sworn, deposes and says that he is a citizen of the United States and more than twenty-one years of age, and resides at 8953 E. Captain Dreyfus Ave., Scottsdale, Arizona 85260, in Maricopa County, State of Arizona, and is personally acquainted with the hereinafter described mining claims situated in the Pioneer Mining District, Pinal County, Arizona, the location notices of which are recorded in the office of the County Recorder of said county as described below:

See Exhibit "A" attached

That the owner of said claims (10 lode mining claims) is Lewis and Thomas Williams, and that the enclosed "rental fees" of \$100.00 per claim for a total of \$1,000.00 (One Thousand dollars) were paid by Harborlite Corporation, P. O. Box 960, Superior, AZ 85273, for the purpose of complying with the laws of the United States pertaining to assessment of annual work, and that said claims are being held for the valuable mineral contained therein. This "rental fee" is required in accordance with the Act of October 5, 1992 (Public Law 102-381, 106 Stat. 1374, 1378-79) and is in lieu of the requirements for performing assessment work under 30 U.S.C.28-28e and for filing an annual Affidavit of Labor with the proper office of the Bureau of Land Management as outlined under section 314(a) and (c) of FLPMA and §3833.2.

These "rental fees" are being submitted to cover mining claims comprising a contiguous group.

DATED this 20 day of August, A.D., 1996


Harvey W. Smith

Subscribed and sworn before me this 20 day of August, A.D., 1996

NOTARY PUBLIC
STATE OF ARIZONA
County of Maricopa
HELEN McMILLAN
My Commission Expires ~~July 1, 2000~~
June 30


Notary Public

RECEIVED
B.L.M. AZ STATE OFFICE

EXHIBIT "A"

AUG 26 3 18 PM '96

PHOENIX, ARIZONA

<u>Lode Claim Name</u>	<u>Loc. Date</u>	<u>Pinal County</u>			<u>B.L.M. Data</u>		<u>Locator</u>
		<u>Book</u>	<u>Page(s)</u>	<u>Filing Date</u>	<u>Serial No.</u>	<u>Date</u>	
Bobbie Jo Perlite No. 1 Amended	10/6/85 1/11/90	1314 1651	459-60 501-02	10/7/85 1/15/90	A MC 245404	11/4/85 2/8/90	Thomas Williams
Bobbie Jo Perlite No. 2 Amended	10/6/85 1/11/90	1314 1651	457-58 503-04	10/7/85 1/15/90	A MC 245405	11/4/85 2/8/90	Thomas Williams
Bobbie Jo Perlite No. 3	10/6/85	1314	455-56	10/7/85	A MC 245406	11/4/85	Thomas Williams
Bobbie Jo Perlite No. 4	10/12/85	1315	788-89	10/15/85	A MC 245407	11/4/85	Thomas Williams
Bobbie Jo Perlite No. 5	10/12/85	1315	790-91	10/15/85	A MC 245408	11/4/85	Thomas Williams
Bobbie Jo Perlite No. 6	10/12/85	1315	792-93	10/15/85	A MC 245409	11/4/85	Thomas Williams
Bobbie Jo Perlite No. 7	10/12/85	1315	796-97	10/15/85	A MC 245410	11/4/85	Thomas Williams
Bobbie Jo Perlite No. 8	10/12/85	1315	794-95	10/15/85	A MC 245411	11/4/85	Thomas Williams
B J No. 9	2/10/90	1657	523-24	2/20/90	A MC 301847 ✓	3/2/90	Lewis Williams
B & J No. 10	4/8/92	1817	118-19	4/9/92	A MC 321062 ✓	4/30/92	Lewis Williams

DO NOT
INDEX
COUNTY

10/29/01

STATE OF ARIZONA)
COUNTY OF PINAL) SS.

AFFIDAVIT OF RENTAL FEE PAYMENT
For the period
September 1, 1996 to August 31, 1997

RECEIVED
BLM AZ STATE OFFICE
Aug 26 3 19 PM '96
PHOENIX, ARIZONA

STATE OF ARIZONA)
COUNTY OF MARICOPA) SS.

Harvey Smith, being duly sworn, deposes and says that he is a citizen of the United States and more than twenty-one years of age, and resides at 8953 E. Captain Dreyfus Ave., Scottsdale, Arizona 85260, in Maricopa County, State of Arizona, and is personally acquainted with the hereinafter described mining claims situated in the Pioneer Mining District, Pinal County, Arizona, the location notices of which are recorded in the office of the County Recorder of said county as described below:

See Exhibit "A" attached

That the owner of said claims (10 "Guzman" placer mining claims) is Harborlite Corporation, P. O. Box 960, Superior, AZ 85273, and that the enclosed "rental fees" of \$100.00 per claim for a total of \$ 1,000.00 (One Thousand dollars) were paid by Harborlite Corporation, for the purpose of complying with the laws of the United States pertaining to assessment of annual work, and that said claims are being held for the valuable mineral contained therein. This "rental fee" is required in accordance with the Act of October 5, 1992 (Public Law 102-381, 106 Stat. 1374, 1378-79) and is in lieu of the requirements for performing assessment work under 30 U.S.C.28-28e and for filing an annual Affidavit of Labor with the proper office of the Bureau of Land Management as outlined under section 314(a) and (c) of FLPMA and §3833.2.


These "rental fees" are being submitted to cover mining claims comprising a contiguous group.

DATED this 20 day of August, A.D., 1996

Harvey W. Smith
Harvey W. Smith

Subscribed and sworn before me this 20 day of August, A.D., 1996

Helen McMillan
Notary Public



June 30, 2000

EXHIBIT "A"

The following mining claims are located in sections 8 & 16, T.2 S., R.12 E., Gila & Salt River Meridian, County of Pinal, State of Arizona and are duly recorded as indicated below, at the office of the County Recorder, Pinal County, Arizona:

RECEIVED
BLM AZ STATE OFFICE
Aug 26 3 19 PM '96
PHOENIX, ARIZONA

PLACER MINING CLAIMS

Placer Claim Name	Legal Description Section 8, T2S R12E	Date Located	Pinal County Book	Page	BLM AMC#
Black Eye	W $\frac{1}{2}$ SEK SEK NW $\frac{1}{2}$, SW $\frac{1}{2}$ SEK NW $\frac{1}{2}$, W $\frac{1}{2}$ NW $\frac{1}{2}$ SEK NW $\frac{1}{2}$.	6/26/65	423	121	90407
Blueberry	NE $\frac{1}{2}$ SEK NW $\frac{1}{2}$, E $\frac{1}{2}$ NW $\frac{1}{2}$ SEK NW $\frac{1}{2}$ E $\frac{1}{2}$ SW $\frac{1}{2}$ NE $\frac{1}{2}$ NW $\frac{1}{2}$.	6/26/65	423	116	90406
Dewdrop	N $\frac{1}{2}$ SW $\frac{1}{2}$ NE $\frac{1}{2}$	6/26/65	423	114	90411
Divide	SE $\frac{1}{2}$ SEK NW $\frac{1}{2}$ SEK, NE $\frac{1}{2}$ NE $\frac{1}{2}$ SW $\frac{1}{2}$ SEK, N $\frac{1}{2}$ NW $\frac{1}{2}$ SEK SEK, NW $\frac{1}{2}$ NE $\frac{1}{2}$ SEK SEK, S $\frac{1}{2}$ SW $\frac{1}{2}$ NE $\frac{1}{2}$ SEK, SW $\frac{1}{2}$ SEK NE $\frac{1}{2}$ SEK.	6/26/65	423	122	90414
Havallna	W $\frac{1}{2}$ NE $\frac{1}{2}$ NW $\frac{1}{2}$ SEK, SE $\frac{1}{2}$ NW $\frac{1}{2}$ NW $\frac{1}{2}$ SEK, N $\frac{1}{2}$ SEK NW $\frac{1}{2}$ SEK, SEK NE $\frac{1}{2}$ NW $\frac{1}{2}$ SEK, SW $\frac{1}{2}$ NW $\frac{1}{2}$ NE $\frac{1}{2}$ SEK, NW $\frac{1}{2}$ SW $\frac{1}{2}$ NE $\frac{1}{2}$ SEK.	6/26/65	423	117	90408
Havallna No. 1	N $\frac{1}{2}$ NW $\frac{1}{2}$ NW $\frac{1}{2}$ SEK, NE $\frac{1}{2}$ NE $\frac{1}{2}$ SW $\frac{1}{2}$, E $\frac{1}{2}$ NW $\frac{1}{2}$ NE $\frac{1}{2}$ SW $\frac{1}{2}$.	6/26/65	423	118	90409
Havallna No. 2	E $\frac{1}{2}$ SEK SEK NW $\frac{1}{2}$, SW $\frac{1}{2}$ SW $\frac{1}{2}$ NE $\frac{1}{2}$, W $\frac{1}{2}$ SEK SW $\frac{1}{2}$ NE $\frac{1}{2}$.	6/26/65	423	120	90410
I-DO-IT	E $\frac{1}{2}$ SEK SW $\frac{1}{2}$ NE $\frac{1}{2}$, NW $\frac{1}{2}$ SEK NE $\frac{1}{2}$, W $\frac{1}{2}$ SW $\frac{1}{2}$ SEK NE $\frac{1}{2}$.	6/26/65	423	119	90412
Look-Out-Wedge	NE $\frac{1}{2}$ NE $\frac{1}{2}$ NW $\frac{1}{2}$ SEK, N $\frac{1}{2}$ NW $\frac{1}{2}$ NE $\frac{1}{2}$ SEK, SE $\frac{1}{2}$ NW $\frac{1}{2}$ NE $\frac{1}{2}$ SEK, W $\frac{1}{2}$ NE $\frac{1}{2}$ NE $\frac{1}{2}$ SEK, NE $\frac{1}{2}$ SW $\frac{1}{2}$ NE $\frac{1}{2}$ SEK, NW $\frac{1}{2}$ SEK NE $\frac{1}{2}$ SEK.	6/26/65	423	123	90413
<u>Section 16, T2S R12E</u>					
Self Protection	SW $\frac{1}{2}$ NE $\frac{1}{2}$ SW $\frac{1}{2}$ NW $\frac{1}{2}$, W $\frac{1}{2}$ SEK SW $\frac{1}{2}$ NW $\frac{1}{2}$, NW $\frac{1}{2}$ NE $\frac{1}{2}$ NW $\frac{1}{2}$ SW $\frac{1}{2}$, W $\frac{1}{2}$ E $\frac{1}{2}$ NE $\frac{1}{2}$ SW $\frac{1}{2}$ NW $\frac{1}{2}$, E $\frac{1}{2}$ NW $\frac{1}{2}$ NE $\frac{1}{2}$ SW $\frac{1}{2}$ NW $\frac{1}{2}$, E $\frac{1}{2}$ SEK NW $\frac{1}{2}$ SW $\frac{1}{2}$ NW $\frac{1}{2}$, E $\frac{1}{2}$ E $\frac{1}{2}$ SW $\frac{1}{2}$ SW $\frac{1}{2}$ NW $\frac{1}{2}$, W $\frac{1}{2}$ NE $\frac{1}{2}$ SEK SW $\frac{1}{2}$ NW $\frac{1}{2}$, E $\frac{1}{2}$ NE $\frac{1}{2}$ NW $\frac{1}{2}$ NW $\frac{1}{2}$ SW $\frac{1}{2}$,	1/22/51	42	362	89203

DO NOT
INDEX
@
COUNTY

10/26/96

STATE OF ARIZONA)
COUNTY OF PINAL) SS.

AFFIDAVIT OF RENTAL FEE PAYMENT
For the period
September 1, 1996 to August 31, 1997

RECEIVED
BLM AZ STATE OFFICE
PHOENIX, ARIZONA
AUG 26 3 19 PM '96

STATE OF ARIZONA)
COUNTY OF MARICOPA) SS.

Harvey Smith, being duly sworn, deposes and says that he is a citizen of the United States and more than twenty-one years of age, and resides at 8953 E. Captain Dreyfus Ave., Scottsdale, Arizona 85260, in Maricopa County, State of Arizona, and is personally acquainted with the hereinafter described mining claims situated in the Pioneer Mining District, Pinal County, Arizona, the location notices of which are recorded in the office of the County Recorder of said county as described below:

See Exhibit "A" attached

That the owner of said claims (9 "Guzman" lode mining claims) is Harborlite Corporation, P. O. Box 960, Superior, AZ 85273, and that the enclosed "rental fees" of \$100.00 per claim for a total of \$ 900.00 (Nine Hundred dollars) were paid by Harborlite Corporation, for the purpose of complying with the laws of the United States pertaining to assessment of annual work, and that said claims are being held for the valuable mineral contained therein. This "rental fee" is required in accordance with the Act of October 5, 1992 (Public Law 102-381, 106 Stat. 1374, 1378-79) and is in lieu of the requirements for performing assessment work under 30 U.S.C.28-28e and for filing an annual Affidavit of Labor with the proper office of the Bureau of Land Management as outlined under section 314(a) and (c) of FLPMA and §3833.2.

These "rental fees" are being submitted to cover mining claims comprising a contiguous group.

DATED this 20 day of August, A.D., 1996

Harvey W. Smith
Harvey W. Smith

Subscribed and sworn before me this 20 day of August, A.D., 1996

NOTARY PUBLIC
STATE OF ARIZONA
County of Maricopa
HELEN McMINN AN
My Commission Expires 2000

Helen McMillan
Notary Public

June 30, 2000

EXHIBIT "A"

The following mining claims are located in sections 8 & 9, T.2 S., R.12 E., Gila & Salt River Meridian, County of Pinal, State of Arizona and are duly recorded as indicated below, at the office of the County Recorder, Pinal County, Arizona:

<u>Lode Name</u>	<u>Book</u>	<u>Page(s)</u>	<u>B.L.M. Serial</u>	<u>Location Date</u>
I-DO-IT	53	414	A MC 87677	4/13/45
Amended	443	89		
2nd Amended	1618	373-374		
LA CHOLLA	54	119	A MC 87678	12/17/45
Amended	1618	375-376		
HAVALINA No. 2	53	428	A MC 87679	6/04/45
Amended	443	88		
2nd Amended	1618	381-382		
HAVALINA	53	427	A MC 87680	4/11/45
Amended	1618	379-380		
DIVIDE	54	117	A MC 87681	12/06/45
Amended	443	90		
2nd Amended	1618	383-384		
LOOK-OUT-WEDGE	54	351	A MC 87682	3/29/46
Amended	443	91		
2nd Amended	1618	385-386		
ATOMIC BOMB	54	43	A MC 87683	11/13/45
Amended	1618	377-378		
CRUZALITE	438	246	A MC 87684	11/04/65
Amended	1618	387-388		
MARKIE'S FRACTION	267	500	A MC 87685	5/01/60
Amended	1618	389-390		

Do NOT
INDEX
@
COUNTY

RECEIVED
JULIA AZ STATE OFFICE
PHOENIX, ARIZONA
Aug 26 3 19 PM '98

9/2/98

STATE OF ARIZONA)
COUNTY OF PINAL) SS.

AFFIDAVIT OF RENTAL FEE PAYMENT
For the period
September 1, 1996 to August 31, 1997

RECEIVED
D.L.H. AZ STATE OFFICE
Aug 26 3 19 PM '96
PHOENIX, ARIZONA

STATE OF ARIZONA)
COUNTY OF MARICOPA) SS.

Harvey Smith, being duly sworn, deposes and says that he is a citizen of the United States and more than twenty-one years of age, and resides at 8953 E. Captain Dreyfus Ave., Scottsdale, Arizona 85260, in Maricopa County, State of Arizona, and is personally acquainted with the hereinafter described millsite claims situated in the Pioneer Mining District, Pinal County, Arizona, the location notices of which are recorded in the office of the County Recorder of said county as described below:

See Exhibit "A" (7 pages) attached

That the owner of said claims (2 millsites and 135 lodes formerly known as the Nord claims) is Harborlite Corporation., and that the enclosed "rental fees" of \$100.00 per claim for a total of \$ 13,700.00 (Thirteen Thousand, Seven Hundred dollars) were paid by Harborlite Corporation, P. O. Box 960, Superior, AZ 85273 for the purpose of complying with the laws of the United States pertaining to assessment of annual work, and that said claims are being held for the purpose of mining (on lode claims) and milling (on millsites) perlite ore which is mined on our lode claims. This "rental fee" is required in accordance with the Act of October 5, 1992 (Public Law 102-381, 106 Stat. 1374, 1378-79) and is in lieu of the requirements for performing assessment work under 30 U.S.C.28-28e and for filing an annual Affidavit of Labor with the proper office of the Bureau of Land Management as outlined under section 314(a) and (c) of FLPMA and §3833.2.

DATED this 20 day of August, A.D., 1996

Harvey W. Smith
Harvey W. Smith

Subscribed and sworn before me this 20 day of August, A.D., 1996

NOTARY PUBLIC
STATE OF ARIZONA
County of Maricopa
HELEN McMILLAN
My Commission Expires July 1, 2000
June 30

Helen M. McMillan
Notary Public

EXHIBIT "A"

(page 1)

The following mining claims are located in Pinal County, State of Arizona, the location notices of which are recorded in the office of the County Recorder of said County as described below:

<u>Claim Name</u>	<u>Book/Docket</u>	<u>Page(s)</u>	<u>B.L.M. Serial #</u>
ROSEMARIE No. 6 Exception lode (situate in Sec. 8)	507	87	A MC 66079 ✓
Candy Rock Fraction lode (situate in Sec. 16)	1556	712-713	A MC 289764 ✓
Lucero millsite (situate in Sec. 4)	1786	558-559	A MC 319070 ✓
Cynthia & John millsite (situate in Sec. 4)	993	426-427	A MC 94571 ✓

*DO NOT
INDEX
@ COUNTY*

All claims are located in T.2 S., R.12 E., G.& S.R.M.

RECEIVED
B.L.M. AZ STATE OFFICE
Aug 26 3 19 PM '96
PHOENIX, ARIZONA

*H ✓
Bak*

EXHIBIT "A"

(page 2)

The following lode mining claims are located in secs. 8 & 9, T.2 S., R.12 E., Gila & Salt River Meridian, County of Pinal, State of Arizona:

<u>Lode Claim Name</u>	<u>Recorded</u>		<u>B.L.M. Ser. #</u>
	<u>Book</u>	<u>Page</u>	
ROSEMARIE NO. 1 Exception	500	414	A MC 66078 ✓
Amended	507	86	
ROSEMARIE NO. 7 Exception	500	420	A MC 66080
Amended	507	88	
ROSEMARIE NO. 8 Exception	500	421	A MC 66081
Amended	507	89	
Amended	Doc. 1082-045		
ROSEMARIE NO. 9 Exception	500	422	A MC 66082
Amended	507	90	
ROSEMARIE NO. 10 Exception	500	423	A MC 66083
Amended	507	91	
ROSEMARIE NO. 12 Exception	500	425	A MC 66084
Amended	507	92	
Amended	Doc. 1082-047		
ROSEMARIE NO. 13 Exception	500	426	A MC 66085
Amended	507	93	
ROSEMARIE NO. 14 Exception	500	427	A MC 66086
Amended	507	94	

*Do Not
INDEX
@ COUNTY*

RECEIVED
B.L.M. STATE OFFICE
PHOENIX, ARIZONA
Aug 26 3 19 PM '95

8/26/95

EXHIBIT "A"

(page 3)

The following mining claims are located in Secs. 27, 28, 32, 33 & 34, T.2 S., R.12 E., and Secs. 3 & 4, T.3 S., R.12 E., Gila & Salt River Meridian, County of Pinal, State of Arizona:

<u>Lode Claim Name</u>	<u>Book</u>	<u>Page</u>	<u>RECORDED</u>	<u>B.L.M. Ser. #</u>
Hal #1	1382	220-221		A MC 259557
Hal #2	1382	222-223		A MC 259558
Hal #3	1382	224-225		A MC 259559
Hal #4	1382	226-227		A MC 259560
Hal #5	1382	228-229		A MC 259561
Hal #6	1382	230-231		A MC 259562
Hal #7	1382	232-233		A MC 259563
Hal #8	1382	234-235		A MC 259564
Hal #9	1382	236-237		A MC 259565
Hal #10	1382	238-239		A MC 259566
Hal #11	1382	240-241		A MC 259567
Hal #12	1382	242-243		A MC 259568
Hal #13	1382	244-245		A MC 259569
Hal #14	1382	246-247		A MC 259570
Hal #15	1382	248-249		A MC 259571
Hal #16	1382	250-251		A MC 259572
Hal #17	1382	252-253		A MC 259573
Hal #18	1382	254-255		A MC 259574
Hal #19	1382	256-257		A MC 259575
Hal #20	1382	258-259		A MC 259576
Hal #21	1382	260-261		A MC 259577
Hal #22	1382	262-263		A MC 259578
Hal #23	1382	264-265		A MC 259579
Hal #24	1382	266-267		A MC 259580
Hal #25	1382	268-269		A MC 259581
Hal #26	1382	270-271		A MC 259582
Hal #27	1382	272-273		A MC 259583
Hal #28	1382	274-275		A MC 259584
Hal #29	1382	276-277		A MC 259585
Hal #30	1382	278-279		A MC 259586
Hal #31	1382	280-281		A MC 259587
Hal #32	1382	282-283		A MC 259588
Hal #33	1382	284-285		A MC 259589
Hal #34	1382	286-287		A MC 259590
Hal #35	1382	288-289		A MC 259591
Hal #36	1382	290-291		A MC 259592
Tekoa #9	1382	410-411		A MC 259652
Tekoa #10	1382	412-413		A MC 259653
Tekoa #11	1382	414-415		A MC 259654
Tekoa #12	1382	416-417		A MC 259655
Tekoa #13	1382	418-419		A MC 259656

RECEIVED
BLM AZ STATE OFFICE
PHOENIX, ARIZONA
Aug 26 3 19 PM '96

41 ✓
Bot

DO NOT INDEX
C. COUNTY

EXHIBIT "A"

(page 4)

The following mining claims are located in Sec. 16, 17 & 20, T.2 S., R.12 E., Gila & Salt River Meridian, County of Pinal, State of Arizona:

RECEIVED
BLM AZ STATE OFFICE
Aug 26 3 19 PM '96
PHOENIX, ARIZONA

RECORDED

<u>Lode Claim Name</u>	<u>Book</u>	<u>Page</u>	<u>B.L.M. Ser. #</u>
Magic #1	1382	292-293	A MC 259593
Magic #2	1382	294-295	A MC 259594
Magic #3	1382	296-297	A MC 259595
Magic #4	1382	298-299	A MC 259596
Magic #5	1382	300-301	A MC 259597
Magic #6	1382	302-303	A MC 259598
Magic #7	1382	304-305	A MC 259599
Magic #8	1382	306-307	A MC 259600
Magic #9	1382	308-309	A MC 259601
Magic #10	1382	310-311	A MC 259602
Magic #11	1382	312-313	A MC 259603
Magic #12	1382	314-315	A MC 259604
Magic #13	1382	316-317	A MC 259605
Magic #14	1382	318-319	A MC 259606
Magic #15	1382	320-321	A MC 259607
Magic #23	1382	336-337	A MC 259615
Magic #24	1382	338-339	A MC 259616
Magic #25	1382	340-341	A MC 259617
Magic #26	1382	342-343	A MC 259618
Magic #27	1556	710-711	A MC 289765

DO NOT
INDEX
@ COUNTY

20
B4

EXHIBIT "A" (page 5)

The following mining claims are located in sec. 12, T.2 S., R.11 E. and secs. 7 & 8, T.2 S., R.12 E., Gila & Salt River Meridian, County of Pinal, State of Arizona:

<u>Lode Claim Name</u>	<u>Book</u>	<u>RECORDED</u> <u>Page</u>	<u>B.L.M. Ser. #</u>
Seattle #1	1382	344-345	A MC 259619
Seattle #2	1382	346-347	A MC 259620
Seattle #3	1382	348-349	A MC 259621
Seattle #4	1382	350-351	A MC 259622
Seattle #5	1382	352-353	A MC 259623
Seattle #6	1382	354-355	A MC 259624
Seattle #7	1382	356-357	A MC 259625
Seattle #8	1382	358-359	A MC 259626
Seattle #9	1382	360-361	A MC 259627
Seattle #10	1382	362-363	A MC 259628
Seattle #11	1382	364-365	A MC 259629
Seattle #12	1382	366-367	A MC 259630
Seattle #13	1382	368-369	A MC 259631
Seattle #14	1382	370-371	A MC 259632
Seattle #15	1382	372-373	A MC 259633
Seattle #16	1382	374-375	A MC 259634
Seattle #17	1382	376-377	A MC 259635
Seattle #18	1382	378-379	A MC 259636
Seattle #19	1382	380-381	A MC 259637
Seattle #20	1382	382-383	A MC 259638
Seattle #21	1382	384-385	A MC 259639
Seattle #22	1382	386-387	A MC 259640
Seattle #23	1382	388-389	A MC 259641
Seattle #24	1382	390-391	A MC 259642
Seattle #25	1382	392-393	A MC 259643

RECEIVED
BLM. AZ STATE OFFICE
PHOENIX, ARIZONA
Aug 26 3 20 PM '96

DO NOT
INDEX
@ COUNTY

25 ✓

EXHIBIT "A"

(page 6)

The following mining claims are located in secs. 8, 17 and 18, T.2 S., R.12 E., Gila & Salt River Meridian, County of Pinal, State of Arizona:

<u>Lode Claim Name</u>	<u>Book</u>	<u>RECORDED</u>	
		<u>Page</u>	<u>B.L.M. Ser. #</u>
S11-F1o No. 1	1420	465-466	A MC 265778
S11-F1o No. 2	1420	467-468	A MC 265779
S11-F1o No. 3	1420	469-470	A MC 265780
S11-F1o No. 4	1420	471-472	A MC 265781
S11-F1o No. 5	1420	473-474	A MC 265782
S11-F1o No. 6	1420	475-476	A MC 265783
S11-F1o No. 7	1420	477-478	A MC 265784
S11-F1o No. 8	1420	479-480	A MC 265785
S11-F1o No. 9	1420	481-482	A MC 265786
S11-F1o No. 10	1420	483-484	A MC 265787
S11-F1o No. 11	1420	485-486	A MC 265788
S11-F1o No. 12	1420	487-488	A MC 265789
S11-F1o No. 13	1420	489-490	A MC 265790
S11-F1o No. 14	1420	491-492	A MC 265791
S11-F1o No. 15	1420	493-494	A MC 265792
S11-F1o No. 16	1420	495-496	A MC 265793
S11-F1o No. 17	1420	497-498	A MC 265794
S11-F1o No. 18	1420	499-500	A MC 265795

RECEIVED
B.L.M. AZ STATE OFFICE
PHOENIX, ARIZONA
Aug 26 3 20 PM '96

DO NOT
INDEX
@ COUNTY

184 Bob

EXHIBIT "A"

(page 7)

The following mining claims are located in secs. 15, 16, 21 and 22, T.2 S., R.12 E., Gila & Salt River Meridian, County of Pinal, State of Arizona:

<u>Lode Claim Name</u>	<u>Book</u>	<u>RECORDED</u> <u>Page</u>	<u>B.L.M. Ser. #</u>
S11-Flo No. 19	1420	501-502	A MC 265796
S11-Flo No. 20	1420	503-504	A MC 265797
S11-Flo No. 21	1420	505-506	A MC 265798
S11-Flo No. 22	1420	507-508	A MC 265799
S11-Flo No. 23	1420	509-510	A MC 265800
S11-Flo No. 24	1420	511-512	A MC 265801
S11-Flo No. 25	1420	513-514	A MC 265802
S11-Flo No. 26	1420	515-516	A MC 265803
S11-Flo No. 27	1420	517-518	A MC 265804
S11-Flo No. 28	1420	519-520	A MC 265805
S11-Flo No. 29	1420	521-522	A MC 265806
S11-Flo No. 30	1420	523-524	A MC 265807
S11-Flo No. 31	1420	525-526	A MC 265808
S11-Flo No. 32	1420	527-528	A MC 265809
S11-Flo No. 33	1420	529-530	A MC 265810
S11-Flo No. 34	1420	531-532	A MC 265811
S11-Flo No. 35	1420	533-534	A MC 265812
S11-Flo No. 36	1396	458-459	A MC 262396
Amended	1420	535-536	
S11-Flo No. 37	1396	460-461	A MC 262397
Amended	1420	537-538	
Volcano No. 12 R	1396	462-463	A MC 262398
Amended	1420	539-540	
(Amended name - S11, Flo No. 38)			
S11-Flo No. 39	1420	541-542	A MC 265813

RECEIVED
B.L.M. AZ STATE OFFICE
Aug 26 3 20 PM '96
PHOENIX, ARIZONA

DO NOT
INDEX
@ COUNTY

214
Bay

DEL TIERRA ENGINEERING & MINING CORP.

HARVEY W. SMITH, E.M. PRESIDENT


Registered Mining Engineer
U.S. Approved Title Abstracter

U.S. Mineral Surveyor
Registered Land Surveyor

4330 N. Civic Center Plaza Ste 104
Tel. 602 / 946-3996
FAX 602 / 946-3985

Scottsdale, Arizona 85251

August 20, 1996



U. S. Department of the Interior
Bureau of Land Management
P. O. Box 16563
Phoenix, AZ 85011

Gentlemen:

Enclosed are five (5) "Affidavit of Rental Fee Payment" for the period September 1, 1996 to August 31, 1997 with Exhibits "A" attached. These Affidavits pertain to the claims of Harborlite Corporation as follows:

- Harborlite - 2 lodes, 1 millsite
- Bobbie Jo - 10 lodes
- Guzman - 9 lodes, 10 placers
- Nord 135 lodes, 2 millsites

We are enclosing our check in the amount of \$ 16,900.00 representing the fee for filing based on \$ 100.00 per claim rental fees for these 169 claims. Please acknowledge receipt of these rental fees.

Sincerely,

Harvey W. Smith
Harvey W. Smith, E.M.
President

RECEIVED
BLM AZ STATE OFFICE
Aug 26 3 18 PM '96
PHOENIX, ARIZONA

HWS/hm

Enclosures - hand carried

UNITED STATES
DEPARTMENT OF THE INTERIOR
BUREAU OF LAND MANAGEMENT

RECEIPT AND ACCOUNTING ADVICE

NO. 2263459 04

Subject: CLAIM MAINTENANCE FEE 1997 - 189 TC/AZ 08/26/96
Applicant: 2 82 13 16,900.00

DEL TIERRA ENGINEERING
4332 N CIVIC CTR PLAZA #104
SCOTTSDALE AZ 85251

Remitter: SAME AS CK 17000
946-3996

Assignor:

LEASE MANAGEMENT DATA										
<input type="checkbox"/> NEW <input type="checkbox"/> UPDATE <input type="checkbox"/> PAYMENT										
ORIGINAL SERIAL NO.	ASG.	TYPE	ST.	CTY.	FUND SYMBOL			ACRES/UNITS	RATE	
060 66077, ET AL										
AMOUNT	ANV. DATE	EXP. DATE	BILL CYC.	S/C	DISTRICT	NEXT BILL	MISC. DATA	U of M	ACTUAL UNITS	
ASSIGNMENT SERIAL NO.	ASG.	TYPE	ST.	CTY.	FUND SYMBOL			ACRES/UNITS	RATE	
AMOUNT	ANV. DATE	EXP. DATE	BILL CYC.	S/C	DISTRICT	NEXT BILL	MISC. DATA	U of M	ACTUAL UNITS	

APPLY REMITTANCE			
ACTION	FUND SYMBOL	CTY.	AMOUNT
FILING FEE			
RENTAL			
UNEARNED			
REFUND			
TOTAL			
AMOUNT DUE			

Remarks:
 66077-66086 289764-289765
 89203 319070
 90406-90414 259557-259607
 94571 259615-259643
 245404-245411
 87677-87685 259652-thru 7
 301847 259656
 303417 265778-265813
 317479
 BY: 321062 262396-262398
 DATE: SK

Lease in Escrow?
 KGS? Of Interest?
 Auto Escalates? Operating Rights?
 Auto Renew? Operator
 Bond Filed?

FOR MMS USE ONLY	
BILLEE NUMBER	FOREST REFUGE
OCS SECTION	
CODE	

EXHIBIT "A"

6607B
303417
317479
245404
301847

The following claims are located in Secs. 4, 8 & 9, T.2 S., R.12 E., G.& S.R.M., Pioneer Mining District, Pinal County, State of Arizona, the Location Notices are recorded in the office of the County Recorder of said county as described below:

<u>Claim Name</u>	<u>Docket</u>	<u>Page(s)</u>	<u>B.L.M. Serial Number</u>
Forgotten Wedge lode	374	545	A MC 66077
MARY T. FRACTION lode	1668	450-451	A MC 303417
HARBORLITE MILLSITE NO. 3A Amended	1781 1797	639-640 124-125	A MC 317479

321062
90404
89202
87677
289764
319070
94569
259557
265778
262396
G.S.

ENTERED IN COMPUTER
96 maintenance fee

ENTERED IN COMPUTER
10/4/95 [initials]

RECEIVED
B.L.M. AZ STATE OFFICE
AUG 25 11 11 AM '95
PHOENIX ARIZONA

3 Bob

STATE OF ARIZONA)
) SS.
COUNTY OF PINAL)

AFFIDAVIT OF RENTAL FEE PAYMENT
For the period
September 1, 1995 to August 31, 1996

RECEIVED
B.L.M. AZ STATE OFFICE
AUG 25 11 11 AM '95
PHOENIX, ARIZONA


STATE OF ARIZONA)
) SS.
COUNTY OF MARICOPA)

Harvey Smith, being duly sworn, deposes and says that he is a citizen of the United States and more than twenty-one years of age, and resides at 8953 E. Captain Dreyfus Ave., Scottsdale, Arizona 85260, in Maricopa County, State of Arizona, and is personally acquainted with the hereinafter described mining claims situated in the Pioneer Mining District, Pinal County, Arizona, the location notices of which are recorded in the office of the County Recorder of said county as described below:

See Exhibit "A" attached

That the owner of said claims (2 lode mining claims and 1 millsite) is Harborlite Corporation, and that the enclosed "rental fees" of \$100.00 per claim for a total of \$100.00 (Three Hundred dollars) were paid by Harborlite Corporation, P. O. Box 100, Vicksburg, MI 49097, for the purpose of complying with the laws of the United States pertaining to assessment of annual work, and that said lode claims are being held for the valuable mineral contained therein and the millsite for the purpose of enhancing a fines containment area in conjunction with the mining operation. This "rental fee" is required in accordance with the Act of October 5, 1992 (Public Law 102-381, 106 Stat. 1374, 1378-79) and is in lieu of the requirements for performing assessment work under 30 U.S.C.28-28e and for filing an annual Affidavit of Labor with the proper office of the Bureau of Land Management as outlined under section 314(a) and (c) of FLPMA and §3833.2.

DATED this 17th day of Aug., A.D., 1995



Harvey W. Smith

Subscribed and sworn before me this 17 day of Aug., A.D., 1995

My commission expires:
July 1, 1996



Notary Public

EXHIBIT "A"

RECEIVED
B.L.M. AZ STATE OFFICE
AUG 23 11 11 AM '95

Book

PINAL COUNTY

Lode Claim Name	Loc. Date	Pinal County			B.L.M. Data		Locator
		Book	Page(s)	Filing Date	Serial No.	Date	
Bobbie Jo Perlite No. 1 Amended	10/6/85 1/11/90	1314 1651	459-60 501-02	10/7/85 1/15/90	A MC 245404	11/4/85 2/8/90	Thomas Williams
Bobbie Jo Perlite No. 2 Amended	10/6/85 1/11/90	1314 1651	457-58 503-04	10/7/85 1/15/90	A MC 245405	11/4/85 2/8/90	Thomas Williams
Bobbie Jo Perlite No. 3	10/6/85	1314	455-56	10/7/85	A MC 245406	11/4/85	Thomas Williams
Bobbie Jo Perlite No. 4	10/12/85	1315	788-89	10/15/85	A MC 245407	11/4/85	Thomas Williams
Bobbie Jo Perlite No. 5	10/12/85	1315	790-91	10/15/85	A MC 245408	11/4/85	Thomas Williams
Bobbie Jo Perlite No. 6	10/12/85	1315	792-93	10/15/85	A MC 245409	11/4/85	Thomas Williams
Bobbie Jo Perlite No. 7	10/12/85	1315	796-97	10/15/85	A MC 245410	11/4/85	Thomas Williams
Bobbie Jo Perlite No. 8	10/12/85	1315	794-95	10/15/85	A MC 245411	11/4/85	Thomas Williams
B J No. 9	2/10/90	1657	523-24	2/20/90	A MC 301847	3/2/90	Lewis Williams
B & J No. 10	4/8/92	1817	118-19	4/9/92	A MC 321062	4/30/92	Lewis Williams

DO NOT
INDEX
P
COUNTY

ENTERED IN COMPUTER
10/9/94 MSA

10

245404
301847
321062

STATE OF ARIZONA)
) SS.
COUNTY OF PINAL)

AFFIDAVIT OF RENTAL FEE PAYMENT
For the period
September 1, 1995 to August 31, 1996

RECEIVED
BLM AZ STATE OFFICE
Aug 23 11 21 AM '95
PHOENIX ARIZONA

STATE OF ARIZONA)
) SS.
COUNTY OF MARICOPA)


Harvey Smith, being duly sworn, deposes and says that he is a citizen of the United States and more than twenty-one years of age, and resides at 8953 E. Captain Dreyfus Ave., Scottsdale, Arizona 85260, in Maricopa County, State of Arizona, and is personally acquainted with the hereinafter described mining claims situated in the Pioneer Mining District, Pinal County, Arizona, the location notices of which are recorded in the office of the County Recorder of said county as described below:

See Exhibit "A" attached

That the owner of said claims (10 lode mining claims) is Lewis and Thomas Williams, and that the enclosed "rental fees" of \$100.00 per claim for a total of \$1,000.00 (One Thousand dollars) were paid by Harborlite Corporation, P. O. Box 100, Vicksburg, MI 49097, for the purpose of complying with the laws of the United States pertaining to assessment of annual work, and that said claims are being held for the valuable mineral contained therein. This "rental fee" is required in accordance with the Act of October 5, 1992 (Public Law 102-381, 106 Stat. 1374, 1378-79) and is in lieu of the requirements for performing assessment work under 30 U.S.C.28-28e and for filing an annual Affidavit of Labor with the proper office of the Bureau of Land Management as outlined under section 314(a) and (c) of FLPMA and §3833.2.

These "rental fees" are being submitted to cover mining claims comprising a contiguous group.


DATED this 17th day of Aug., A.D., 1995



Harvey W. Smith

Subscribed and sworn before me this 17 day of Aug, A.D., 1995

My commission expires:
July 1, 1996



Notary Public

90404
89202

EXHIBIT "A"

The following mining claims are located in sections 8 & 16, T.2 S., R.12 E., Gila & Salt River Meridian, County of Pinal, State of Arizona and are duly recorded as indicated below, at the office of the County Recorder, Pinal County, Arizona:

RECEIVED
BLM, AZ STATE OFFICE
AUG 29 11 11 AM '95
10 Bk

PLACER MINING CLAIMS

Placer Claim Name	Legal Description Section 8, T2S R12E	Date Located	Pinal County		BLM AMC#
			Book	Page	
Black Eye	W½ SE¼ SE¼ NW¼, SW¼ SE¼ NW¼, W½ NW¼ SE¼ NW¼,	6/26/65	423	121	90407
Blueberry	NE¼ SE¼ NW¼, E½ NW¼ SE¼ NW¼ E½ SW¼ NE¼ NW¼,	6/26/65	423	116	90406
Dewdrop	N½ SW¼ NE¼	6/26/65	423	114	90411
Divide	SE¼ SE¼ NW¼ SE¼, NE¼ NE¼ SW¼ SE¼, N½ NW¼ SE¼ SE¼, NW¼ NE¼ SE¼ SE¼, S½ SW¼ NE¼ SE¼, SW¼ SE¼ NE¼ SE¼,	6/26/65	423	122	90414
Havalina	W½ NE¼ NW¼ SE¼, SE¼ NW¼ NW¼ SE¼, N½ SE¼ NW¼ SE¼, SE¼ NE¼ NW¼ SE¼, SW¼ NW¼ NE¼ SE¼, NW¼ SW¼ NE¼ SE¼.	6/26/65	423	117	90408
Havalina No. 1	N½ NW¼ NW¼ SE¼, NE¼ NE¼ SW¼, E½ NW¼ NE¼ SW¼.	6/26/65	423	118	90409
Havalina No. 2	E½ SE¼ SE¼ NW¼, SW¼ SW¼ NE¼, W½ SE¼ SW¼ NE¼.	6/26/65	423	120	90410
I-DO-IT	E½ SE¼ SW¼ NE¼, NW¼ SE¼ NE¼, W½ SW¼ SE¼ NE¼.	6/26/65	423	119	90412
Look-Out-Wedge	NE¼ NE¼ NW¼ SE¼, N½ NW¼ NE¼ SE¼, SE¼ NW¼ NE¼ SE¼, W½ NE¼ NE¼ SE¼, NE¼ SW¼ NE¼ SE¼, NW¼ SE¼ NE¼ SE¼.	6/26/65	423	123	90413
<u>Section 16, T2S R12E</u>					
Self Protection	SW¼ NE¼ SW¼ NW¼, W½ SE¼ SW¼ NW¼, NW¼ NE¼ NW¼ SW¼, W½ E½ NE¼ SW¼ NW¼, E½ NW¼ NE¼ SW¼ NW¼, E½ SE¼ NW¼ SW¼ NW¼, E½ E½ SW¼ SW¼ NW¼, W½ NE¼ SE¼ SW¼ NW¼, E½ NE¼ NW¼ NW¼ SW¼,	1/22/51	42	362	89203

DO NOT
INDEX
COUNTY

ENTERED IN COMPUTER
10/4/95

STATE OF ARIZONA)
) SS.
COUNTY OF PINAL)

AFFIDAVIT OF RENTAL FEE PAYMENT
For the period
September 1, 1995 to August 31, 1996

RECEIVED
B.L.M. AZ STATE OFFICE
AUG 29 11 11 AM '95
PHOENIX, ARIZONA

STATE OF ARIZONA)
) SS.
COUNTY OF MARICOPA)


Harvey Smith, being duly sworn, deposes and says that he is a citizen of the United States and more than twenty-one years of age, and resides at 8953 E. Captain Dreyfus Ave., Scottsdale, Arizona 85260, in Maricopa County, State of Arizona, and is personally acquainted with the hereinafter described mining claims situated in the Pioneer Mining District, Pinal County, Arizona, the location notices of which are recorded in the office of the County Recorder of said county as described below:

See Exhibit "A" attached

That the owner of said claims (10 "Guzman" placer mining claims) is Harborlite Corporation, and that the enclosed "rental fees" of \$100.00 per claim for a total of \$ 1,000.00 (One Thousand dollars) were paid by Harborlite Corporation, P. O. Box 100, Vicksburg, MI 49097, for the purpose of complying with the laws of the United States pertaining to assessment of annual work, and that said claims are being held for the valuable mineral contained therein. This "rental fee" is required in accordance with the Act of October 5, 1992 (Public Law 102-381, 106 Stat. 1374, 1378-79) and is in lieu of the requirements for performing assessment work under 30 U.S.C.28-28e and for filing an annual Affidavit of Labor with the proper office of the Bureau of Land Management as outlined under section 314(a) and (c) of FLPMA and §3833.2.

These "rental fees" are being submitted to cover mining claims comprising a contiguous group.

DATED this 17th day of Aug, A.D., 1995


Harvey W. Smith

Subscribed and sworn before me this 17 day of Aug, A.D., 1995

My commission expires:
July 1, 1996


Notary Public

87677

EXHIBIT "A"

The following mining claims are located in sections 8 & 9, T.2 S., R.12 E., Gila & Salt River Meridian, County of Pinal, State of Arizona and are duly recorded as indicated below, at the office of the County Recorder, Pinal County, Arizona:

<u>Lode Name</u>	<u>Book</u>	<u>Page(s)</u>	<u>B.L.M. Serial</u>	<u>Location Date</u>
I-DO-IT	53	414	A MC 87677	4/13/45
Amended	443	89		
2nd Amended	1618	373-374		
LA CHOLLA	54	119	A MC 87678	12/17/45
Amended	1618	375-376		
HAVALINA No. 2	53	428	A MC 87679	6/04/45
Amended	443	88		
2nd Amended	1618	381-382		
HAVALINA	53	427	A MC 87680	4/11/45
Amended	1618	379-380		
DIVIDE	54	117	A MC 87681	12/06/45
Amended	443	90		
2nd Amended	1618	383-384		
LOOK-OUT-WEDGE	54	351	A MC 87682	3/29/46
Amended	443	91		
2nd Amended	1618	385-386		
ATOMIC BOMB	54	43	A MC 87683	11/13/45
Amended	1618	377-378		
CRUZALITE	438	246	A MC 87684	11/04/65
Amended	1618	387-388		
MARKIE'S FRACTION	267	500	A MC 87685	5/01/60
Amended	1618	389-390		

Do Not INDEX @ COUNTY

RECEIVED
BLM. AZ STATE OFFICE
AUG 29 11 21 AM '95
PHOENIX, ARIZONA
a Bot

ENTERED IN COMPUTER
10/4/95 MAJ

STATE OF ARIZONA)
) SS.
COUNTY OF PINAL)

AFFIDAVIT OF RENTAL FEE PAYMENT
For the period
September 1, 1995 to August 31, 1996

RECEIVED
BLM, AZ STATE OFFICE
AUG 25 11 11 AM '95
PHOENIX, ARIZONA

STATE OF ARIZONA)
) SS.
COUNTY OF MARICOPA)


Harvey Smith, being duly sworn, deposes and says that he is a citizen of the United States and more than twenty-one years of age, and resides at 8953 E. Captain Dreyfus Ave., Scottsdale, Arizona 85260, in Maricopa County, State of Arizona, and is personally acquainted with the hereinafter described mining claims situated in the Pioneer Mining District, Pinal County, Arizona, the location notices of which are recorded in the office of the County Recorder of said county as described below:

See Exhibit "A" attached

That the owner of said claims (9 "Guzman" lode mining claims) is Harborlite Corporation, and that the enclosed "rental fees" of \$100.00 per claim for a total of \$ 900.00 (Nine Hundred dollars) were paid by Harborlite Corporation, P. O. Box 100, Vicksburg, MI 49097, for the purpose of complying with the laws of the United States pertaining to assessment of annual work, and that said claims are being held for the valuable mineral contained therein. This "rental fee" is required in accordance with the Act of October 5, 1992 (Public Law 102-381, 106 Stat. 1374, 1378-79) and is in lieu of the requirements for performing assessment work under 30 U.S.C.28-28e and for filing an annual Affidavit of Labor with the proper office of the Bureau of Land Management as outlined under section 314(a) and (c) of FLPMA and §3833.2.

These "rental fees" are being submitted to cover mining claims comprising a contiguous group.

DATED this 17th day of Aug, A.D., 1995


Harvey W. Smith

Subscribed and sworn before me this 17 day of Aug, A.D., 1995

My commission expires:
July 1, 1996



Notary Public

EXHIBIT "A"

(page 1)

66076
289764
94571
319070

The following mining claims are located in Pinal County, State of Arizona, the location notices of which are recorded in the office of the County Recorder of said County as described below:

<u>Claim Name</u>	<u>Book/Docket</u>	<u>Page(s)</u>	<u>B.L.M. Serial #</u>
ROSEMARIE No. 6 Exception lode (situate in Sec. 8)	507	87	A MC 66079
Candy Rock Fraction lode (situate in Sec. 16)	1556	712-713	A MC 289764
Lucero millsite (situate in Sec. 4)	1786	558-559	A MC 319070
Cynthia & John millsite (situate in Sec. 4)	993	426-427	A MC 94571

DO NOT
INDEX
@ COUNTY

All claims are located in T.2 S., R.12 E., G.& S.R.M.

4 Bob

RECEIVED
BLM. AZ STATE OFFICE
AUG 23 11 11 AM '95
FREDERICK HILSON

ENTERED IN COMPUTER

10/4/95 MSL

46076

EXHIBIT "A"

(page 2)

The following lode mining claims are located in secs. 8 & 9, T.2 S., R.12 E., Gila & Salt River Meridian, County of Pinal, State of Arizona:

<u>Lode Claim Name</u>	<u>Recorded</u>		<u>B.L.M. Ser. #</u>
	<u>Book</u>	<u>Page</u>	
ROSEMARIE NO. 1 Exception	500	414	A MC 66078
Amended	507	86	
ROSEMARIE NO. 7 Exception	500	420	A MC 66080
Amended	507	88	
ROSEMARIE NO. 8 Exception	500	421	A MC 66081
Amended	507	89	
Amended	Doc. 1082-045		
ROSEMARIE NO. 9 Exception	500	422	A MC 66082
Amended	507	90	
ROSEMARIE NO. 10 Exception	500	423	A MC 66083
Amended	507	91	
ROSEMARIE NO. 12 Exception	500	425	A MC 66084
Amended	507	92	
Amended	Doc. 1082-047		
ROSEMARIE NO. 13 Exception	500	426	A MC 66085
Amended	507	93	
ROSEMARIE NO. 14 Exception	500	427	A MC 66086
Amended	507	94	

Do Not
INDEX
@ COUNTY

8 Bot

RECEIVED
B.L.M. AZ STATE OFFICE
AUG 25 11 12 AM '95
PINAL COUNTY ARIZONA

ENTERED IN COMPUTER
10/4/95 MAA

The following mining claims are located in Secs. 27, 28, 32, 33 & 34, T.2 S., R.12 E., and Secs. 3 & 4, T.3 S., R.12 E., Gila & Salt River Meridian, County of Pinal, State of Arizona:

<u>Lode Claim Name</u>	<u>Book</u>	<u>RECORDED</u>	
		<u>Page</u>	<u>B.L.M. Ser. #</u>
Ha1 #1	1382	220-221	A MC 259557
Ha1 #2	1382	222-223	A MC 259558
Ha1 #3	1382	224-225	A MC 259559
Ha1 #4	1382	226-227	A MC 259560
Ha1 #5	1382	228-229	A MC 259561
Ha1 #6	1382	230-231	A MC 259562
Ha1 #7	1382	232-233	A MC 259563
Ha1 #8	1382	234-235	A MC 259564
Ha1 #9	1382	236-237	A MC 259565
Ha1 #10	1382	238-239	A MC 259566
Ha1 #11	1382	240-241	A MC 259567
Ha1 #12	1382	242-243	A MC 259568
Ha1 #13	1382	244-245	A MC 259569
Ha1 #14	1382	246-247	A MC 259570
Ha1 #15	1382	248-249	A MC 259571
Ha1 #16	1382	250-251	A MC 259572
Ha1 #17	1382	252-253	A MC 259573
Ha1 #18	1382	254-255	A MC 259574
Ha1 #19	1382	256-257	A MC 259575
Ha1 #20	1382	258-259	A MC 259576
Ha1 #21	1382	260-261	A MC 259577
Ha1 #22	1382	262-263	A MC 259578
Ha1 #23	1382	264-265	A MC 259579
Ha1 #24	1382	266-267	A MC 259580
Ha1 #25	1382	268-269	A MC 259581
Ha1 #26	1382	270-271	A MC 259582
Ha1 #27	1382	272-273	A MC 259583
Ha1 #28	1382	274-275	A MC 259584
Ha1 #29	1382	276-277	A MC 259585
Ha1 #30	1382	278-279	A MC 259586
Ha1 #31	1382	280-281	A MC 259587
Ha1 #32	1382	282-283	A MC 259588
Ha1 #33	1382	284-285	A MC 259589
Ha1 #34	1382	286-287	A MC 259590
Ha1 #35	1382	288-289	A MC 259591
Ha1 #36	1382	290-291	A MC 259592
Tekoa #9	1382	410-411	A MC 259652
Tekoa #10	1382	412-413	A MC 259653
Tekoa #11	1382	414-415	A MC 259654
Tekoa #12	1382	416-417	A MC 259655
Tekoa #13	1382	418-419	A MC 259656

RECEIVED
 B.L.M. AZ STATE OFFICE
 AUG 25 11 11 AM '95
 PINAL COUNTY ARIZONA

4-1
 RECEIVED
 B.L.M. AZ STATE OFFICE
 AUG 25 11 11 AM '95

ENTERED IN COMPTON

DO NOT INDEX

EXHIBIT "A"

(page 4)

259557
289764

The following mining claims are located in Sec. 16, 17 & 20, T.2 S., R.12 E., Gila & Salt River Meridian, County of Pinal, State of Arizona:

<u>Lode Claim Name</u>	<u>Book</u>	<u>Page</u>	<u>B.L.M. Ser. #</u>
Magic #1	1382	292-293	A MC 259593
Magic #2	1382	294-295	A MC 259594
Magic #3	1382	296-297	A MC 259595
Magic #4	1382	298-299	A MC 259596
Magic #5	1382	300-301	A MC 259597
Magic #6	1382	302-303	A MC 259598
Magic #7	1382	304-305	A MC 259599
Magic #8	1382	306-307	A MC 259600
Magic #9	1382	308-309	A MC 259601
Magic #10	1382	310-311	A MC 259602
Magic #11	1382	312-313	A MC 259603
Magic #12	1382	314-315	A MC 259604
Magic #13	1382	316-317	A MC 259605
Magic #14	1382	318-319	A MC 259606
Magic #15	1382	320-321	A MC 259607
Magic #23	1382	336-337	A MC 259615
Magic #24	1382	338-339	A MC 259616
Magic #25	1382	340-341	A MC 259617
Magic #26	1382	342-343	A MC 259618
Magic #27	1556	710-711	A MC 289765

DO NOT
INDEX
@ COUNTY

20 Buf

RECEIVED
BLM AZ STATE OFFICE
AUG 29 11 11 AM '95
PHOENIX, ARIZONA

ENTERED IN COMPUTER
10/4/95 MCA

259557

EXHIBIT "A" (page 5)

The following mining claims are located in sec. 12, T.2 S., R.11 E. and secs. 7 & 8, T.2 S., R.12 E., Gila & Salt River Meridian, County of Pinal, State of Arizona:

<u>Lode Claim Name</u>	<u>Book</u>	<u>RECORDED</u> <u>Page</u>	<u>B.L.M. Ser. #</u>
Seattle #1	1382	344-345	A MC 259619
Seattle #2	1382	346-347	A MC 259620
Seattle #3	1382	348-349	A MC 259621
Seattle #4	1382	350-351	A MC 259622
Seattle #5	1382	352-353	A MC 259623
Seattle #6	1382	354-355	A MC 259624
Seattle #7	1382	356-357	A MC 259625
Seattle #8	1382	358-359	A MC 259626
Seattle #9	1382	360-361	A MC 259627
Seattle #10	1382	362-363	A MC 259628
Seattle #11	1382	364-365	A MC 259629
Seattle #12	1382	366-367	A MC 259630
Seattle #13	1382	368-369	A MC 259631
Seattle #14	1382	370-371	A MC 259632
Seattle #15	1382	372-373	A MC 259633
Seattle #16	1382	374-375	A MC 259634
Seattle #17	1382	376-377	A MC 259635
Seattle #18	1382	378-379	A MC 259636
Seattle #19	1382	380-381	A MC 259637
Seattle #20	1382	382-383	A MC 259638
Seattle #21	1382	384-385	A MC 259639
Seattle #22	1382	386-387	A MC 259640
Seattle #23	1382	388-389	A MC 259641
Seattle #24	1382	390-391	A MC 259642
Seattle #25	1382	392-393	A MC 259643

RECEIVED
BLM AZ STATE OFFICE
AUG 23 11 11 AM '95
PHOENIX ARIZONA

DO NOT
INDEX
@ COUNTY

25 Bot

ENTERED IN COMPUTER
10/4/95 MCH

265778

EXHIBIT "A"

(page 6)

The following mining claims are located in secs. 8, 17 and 18, T.2 S., R.12 E., Gila & Salt River Meridian, County of Pinal, State of Arizona:

<u>Lode Claim Name</u>	<u>Book</u>	<u>RECORDED</u> <u>Page</u>	<u>B.L.M. Ser. #</u>
S11-F1o No. 1	1420	465-466	A MC 265778
S11-F1o No. 2	1420	467-468	A MC 265779
S11-F1o No. 3	1420	469-470	A MC 265780
S11-F1o No. 4	1420	471-472	A MC 265781
S11-F1o No. 5	1420	473-474	A MC 265782
S11-F1o No. 6	1420	475-476	A MC 265783
S11-F1o No. 7	1420	477-478	A MC 265784
S11-F1o No. 8	1420	479-480	A MC 265785
S11-F1o No. 9	1420	481-482	A MC 265786
S11-F1o No. 10	1420	483-484	A MC 265787
S11-F1o No. 11	1420	485-486	A MC 265788
S11-F1o No. 12	1420	487-488	A MC 265789
S11-F1o No. 13	1420	489-490	A MC 265790
S11-F1o No. 14	1420	491-492	A MC 265791
S11-F1o No. 15	1420	493-494	A MC 265792
S11-F1o No. 16	1420	495-496	A MC 265793
S11-F1o No. 17	1420	497-498	A MC 265794
S11-F1o No. 18	1420	499-500	A MC 265795

RECEIVED
BLM AZ STATE OFFICE
PHOENIX, ARIZONA
AUG 25 11 11 AM '95

18 Barb

do Not
INDEX
@ COUNTY

ENTERED IN COMPUTER
10/4/95 MX

265778
262396
265813

EXHIBIT "A"

(page 7)

The following mining claims are located in secs. 15, 16, 21 and 22, T.2 S., R.12 E., Gila & Salt River Meridian, County of Pinal, State of Arizona:

<u>Lode Claim Name</u>	<u>Book</u>	<u>RECORDED</u> <u>Page</u>	<u>B.L.M. Ser. #</u>
S11-F1o No. 19	1420	501-502	A MC 265796
S11-F1o No. 20	1420	503-504	A MC 265797
S11-F1o No. 21	1420	505-506	A MC 265798
S11-F1o No. 22	1420	507-508	A MC 265799
S11-F1o No. 23	1420	509-510	A MC 265800
S11-F1o No. 24	1420	511-512	A MC 265801
S11-F1o No. 25	1420	513-514	A MC 265802
S11-F1o No. 26	1420	515-516	A MC 265803
S11-F1o No. 27	1420	517-518	A MC 265804
S11-F1o No. 28	1420	519-520	A MC 265805
S11-F1o No. 29	1420	521-522	A MC 265806
S11-F1o No. 30	1420	523-524	A MC 265807
S11-F1o No. 31	1420	525-526	A MC 265808
S11-F1o No. 32	1420	527-528	A MC 265809
S11-F1o No. 33	1420	529-530	A MC 265810
S11-F1o No. 34	1420	531-532	A MC 265811
S11-F1o No. 35	1420	533-534	A MC 265812
S11-F1o No. 36	1396	458-459	A MC 262396
Amended	1420	535-536	
S11-F1o No. 37	1396	460-461	A MC 262397
Amended	1420	537-538	
Volcano No. 12 R	1396	462-463	A MC 262398
Amended	1420	539-540	
(Amended name - S11, Flo No. 38)			
S11-F1o No. 39	1420	541-542	A MC 265813

DO NOT
INDEX
COUNTY

21 Book

RECEIVED
BLM AZ STATE OFFICE
AUG 25 11 12 AM '95
PHOENIX, ARIZONA

ENTERED IN COMPUTER

10/4/95 MN

(2)

STATE OF ARIZONA)
COUNTY OF PINAL) SS.

AFFIDAVIT OF RENTAL FEE PAYMENT
For the period
September 1, 1995 to August 31, 1996

RECEIVED
B.L.M. AZ STATE OFFICE
AUG 25 11 11 AM '95
PHOENIX, ARIZONA


STATE OF ARIZONA)
COUNTY OF MARICOPA) SS.

Harvey Smith, being duly sworn, deposes and says that he is a citizen of the United States and more than twenty-one years of age, and resides at 8953 E. Captain Dreyfus Ave., Scottsdale, Arizona 85260, in Maricopa County, State of Arizona, and is personally acquainted with the hereinafter described millsite claims situated in the Pioneer Mining District, Pinal County, Arizona, the location notices of which are recorded in the office of the County Recorder of said county as described below:

See Exhibit "A" (7 pages) attached


That the owner of said claims (2 millsites and 135 lodes formerly known as the Nord claims) is Harborlite Corporation., and that the enclosed "rental fees" of \$100.00 per claim for a total of \$ 13,700.00 (Thirteen Thousand, Seven Hundred dollars) were paid by Harborlite Corporation for the purpose of complying with the laws of the United States pertaining to assessment of annual work, and that said claims are being held for the purpose of mining (on lode claims) and milling (on millsites) perlite ore which is mined on our lode claims. This "rental fee" is required in accordance with the Act of October 5, 1992 (Public Law 102-381, 106 Stat. 1374, 1378-79) and is in lieu of the requirements for performing assessment work under 30 U.S.C.28-28e and for filing an annual Affidavit of Labor with the proper office of the Bureau of Land Management as outlined under section 314(a) and (c) of FLPMA and §3833.2.

DATED this 17th day of Aug., A.D., 1995


Harvey W. Smith

Subscribed and sworn before me this 17 day of Aug, A.D., 1995

My commission expires:
July 1, 1996


Notary Public

DEL TIERRA ENGINEERING & MINING CORP.

HARVEY W. SMITH, E.M. PRESIDENT

Registered Mining Engineer
U.S. Approved Title Abstracter

U.S. Mineral Surveyor
Registered Land Surveyor

4330 N. Civic Center Plaza Ste 104
Tel. 602 / 946-3996
FAX 602 / 946-3985

Scottsdale, Arizona 85251

August 21, 1995



*Reproduction of the Colony
Rescue - 1911* *Tom D. Hoffman*

U. S. Department of the Interior
Bureau of Land Management
P. O. Box 16563
Phoenix, AZ 85011

Gentlemen:

Enclosed are five (5) "Affidavits of Rental Fee Payment" for the period September 1, 1995 to August 31, 1996 with Exhibit "A" attached. These Affidavits pertain to the claims of Harborlite Corporation as follows:

- Harborlite - 2 lodes, 1 millsite
- Bobbie Jo - 10 lodes
- Guzman - 9 lodes, 10 placers
- Nord - 135 lodes, 2 millsites

We are enclosing our check in the amount of \$ 16,900.00 representing the fee for filing based on \$ 100.00 per claim rental fees for these 169 claims. Please acknowledge receipt of these rental fees.

Sincerely,

Harvey W. Smith, E.M.
President

RECEIVED
B.L.M. AZ STATE OFFICE
Aug 25 11 10 AM '95
PHOENIX, ARIZONA

HWS/hm

Enclosures - hand carried

ENTERED BY COMPUTER
10/4/95 MSL

RECEIPT NO. 2147890

AUGUST 25, 1995

CLAIM MAINTENANCE FEE FOR 1996 (169)

DEL TIERRA ENGINEERING & MINING CORP
4330 NORTH CIVIC CENTER PLAZA #104
SCOTTSDALE, AZ 85251
602-046-3996

Account #	Notes
X 66077 - 66086	110 ⁸³⁻⁸⁶ ch y date
X 303417	1
X 317479	1
X 245404 - 245411	8 ch y date
X 301847	1
X 321062	1
X 90406 - 90414	9 ch y date
X 89203	1
X 87677 - 87685	9 ch y date
X 289764	1
X 319070	1
X 94571	1
X 259557 - 259592	36 ch y date
X 259652 - 259656	5
X 259593 - 259607	15 ch y date
X 259615 - 259618	4
X 289765	1
X 259619 - 259643	25 ch y date
X 265778 - 265795	18 - "
X 265796 - 265812	17 - "
X 262396 - 262398	3
X 265813	1
<hr/>	
169	

Line #

- 66076
- 303417
- 317479
- 245404
- 301847
- 321062
- 90404
- 89202
- 87677
- 289764
- 319070
- 94569
- 259557
- 259657
- 259557
- 259557
- 289764
- 259557
- 265778
- "
- 262396
- 265778

same



Form 1370-2
(March 1989)

UNITED STATES
DEPARTMENT OF THE INTERIOR
BUREAU OF LAND MANAGEMENT

RECEIPT AND ACCOUNTING ADVICE

NO. **2147890**

SM/AZ

08/25/95

Subject: CLAIM MAINTENANCE FEE 1996 (169)

2 12 13

16,900.00

Applicant:

DEL TIERRA ENGINEERING &
MINING CORP.
4330 N. CIVIC CTR. PL. #104
SCOTTSDALE, AZ 85251

SAME - CK #16593

Remitter: 946-3996

Assignor:

LEASE MANAGEMENT DATA NEW UPDATE PAYMENT

ORIGINAL SERIAL NO.	ASG.	TYPE	ST.	CTY.	FUND SYMBOL	ACRES/UNITS	RATE
AMC 66077, ET AL							

AMOUNT	ANV. DATE	EXP. DATE	BILL CYC.	S/C	DISTRICT	NEXT BILL	MISC. DATA	U of M	ACTUAL UNITS

ASSIGNMENT SERIAL NO.	ASG.	TYPE	ST.	CTY.	FUND SYMBOL	ACRES/UNITS	RATE

AMOUNT	ANV. DATE	EXP. DATE	BILL CYC.	S/C	DISTRICT	NEXT BILL	MISC. DATA	U of M	ACTUAL UNITS

APPLY REMITTANCE

ACTION	FUND SYMBOL	CTY.	AMOUNT
FILING FEE			
RENTAL			
UNEARNED			
REFUND			
TOTAL			
AMOUNT DUE			

Remarks:

BY:

DATE:

- Lease in Escrow?
- KGS?
- Auto Escalates?
- Auto Renew?

- Of Interest?
- Operating Rights?
- Operator
- Bond Filed?

FOR MMS USE ONLY

BILLEE NUMBER	FOREST REFUGE
OCS SECTION CODE	

CASE FOLDER COPY

STATE OF ARIZONA)
COUNTY OF PINAL)

11.

RECEIVED
B.L.M. AZ STATE OFFICE
AUG 24 3 19 PM '94
PHOENIX, ARIZONA

AFFIDAVIT OF RENTAL FEE PAYMENT
For the period
September 1, 1994 to August 31, 1995


STATE OF ARIZONA)
COUNTY OF MARICOPA) SS.

Harvey Smith, being duly sworn, deposes and says that he is a citizen of the United States and more than twenty-one years of age, and resides at 8953 E. Captain Dreyfus Ave., Scottsdale, Arizona 85260, in Maricopa County, State of Arizona, and is personally acquainted with the hereinafter described millsite claims situated in the Pioneer Mining District, Pinal County, Arizona, the location notices of which are recorded in the office of the County Recorder of said county as described below:

See Exhibit "A" (7 pages) attached

That the owner of said claims (2 millsites and 135 lodes formerly known as the Nord claims) is Harborlite Corporation., and that the enclosed "rental fees" of \$100.00 per claim for a total of \$ 13,700.00 (Thirteen Thousand, Seven Hundred dollars) were paid by Harborlite Corporation for the purpose of complying with the laws of the United States pertaining to assessment of annual work, and that said claims are being held for the purpose of mining (on lode claims) and milling (on millsites) perlite ore which is mined on our lode claims. This "rental fee" is required in accordance with the Act of October 5, 1992 (Public Law 102-381, 106 Stat. 1374, 1378-79) and is in lieu of the requirements for performing assessment work under 30 U.S.C.28-28e and for filing an annual Affidavit of Labor with the proper office of the Bureau of Land Management as outlined under section 314(a) and (c) of FLPMA and §3833.2.

DATED this 23 day of Aug., A.D., 1994


Harvey W. Smith

Subscribed and sworn before me this 23 day of Aug, A.D., 1994

My commission expires:
July 1, 1996





Notary Public

EXHIBIT "A"
(page 2)

AMC 66076

The following lode mining claims are located in secs. 8 & 9, T.2 S., R.12 E., Gila & Salt River Meridian, County of Pinal, State of Arizona:

<u>Lode Claim Name</u>	<u>Book</u>	<u>Page</u>	<u>B.L.M. Ser. #</u>
ROSEMARIE NO. 1 Exception	500	414	A MC 66078
Amended	507	86	
ROSEMARIE NO. 7 Exception	500	420	A MC 66080
Amended	507	88	
ROSEMARIE NO. 8 Exception	500	421	A MC 66081
Amended	507	89	
Amended	Doc. 1082-045		
ROSEMARIE NO. 9 Exception	500	422	A MC 66082
Amended	507	90	
ROSEMARIE NO. 10 Exception	500	423	A MC 66083
Amended	507	91	
ROSEMARIE NO. 12 Exception	500	425	A MC 66084
Amended	507	92	
Amended	Doc. 1082-047		
ROSEMARIE NO. 13 Exception	500	426	A MC 66085
Amended	507	93	
ROSEMARIE NO. 14 Exception	500	427	A MC 66086
Amended	507	94	

*DO NOT
INDEX*

RECEIVED
B.L.M. AZ STATE OFFICE
AUG 24 3 19 PM '94
PHOENIX, ARIZONA

9-9-94-JB
ENTERED IN COMPUTER

95 maintenance fee

g. M. H. 9-17-94

(9)

AUG 24 3 20 PM '94

EXHIBIT "A"

RECEIVED
B.L.M. AZ STATE OFFICE

PHOENIX, ARIZONA

(page 3)

AUG 24 3 20 PM '94

25-9557

The following mining claims are located in Secs. 27, 28, 32, 33 & 34, T.2 S., R.12 E., and Secs. 32, 33 & 34, T.3 S., R.12 E., Gila & Salt River Meridian, County of Pinal, State of Arizona:

<u>Lode Claim Name</u>	<u>Book</u>	<u>Page</u>	<u>B.L.M. Ser. #</u>
Hal #1	1382	220-221	A MC 259557
Hal #2	1382	222-223	A MC 259558
Hal #3	1382	224-225	A MC 259559
Hal #4	1382	226-227	A MC 259560
Hal #5	1382	228-229	A MC 259561
Hal #6	1382	230-231	A MC 259562
Hal #7	1382	232-233	A MC 259563
Hal #8	1382	234-235	A MC 259564
Hal #9	1382	236-237	A MC 259565
Hal #10	1382	238-239	A MC 259566
Hal #11	1382	240-241	A MC 259567
Hal #12	1382	242-243	A MC 259568
Hal #13	1382	244-245	A MC 259569
Hal #14	1382	246-247	A MC 259570
Hal #15	1382	248-249	A MC 259571
Hal #16	1382	250-251	A MC 259572
Hal #17	1382	252-253	A MC 259573
Hal #18	1382	254-255	A MC 259574
Hal #19	1382	256-257	A MC 259575
Hal #20	1382	258-259	A MC 259576
Hal #21	1382	260-261	A MC 259577
Hal #22	1382	262-263	A MC 259578
Hal #23	1382	264-265	A MC 259579
Hal #24	1382	266-267	A MC 259580
Hal #25	1382	268-269	A MC 259581
Hal #26	1382	270-271	A MC 259582
Hal #27	1382	272-273	A MC 259583
Hal #28	1382	274-275	A MC 259584
Hal #29	1382	276-277	A MC 259585
Hal #30	1382	278-279	A MC 259586
Hal #31	1382	280-281	A MC 259587
Hal #32	1382	282-283	A MC 259588
Hal #33	1382	284-285	A MC 259589
Hal #34	1382	286-287	A MC 259590
Hal #35	1382	288-289	A MC 259591
Hal #36	1382	290-291	A MC 259592
Tekoa #9	1382	410-411	A MC 259652
Tekoa #10	1382	412-413	A MC 259653
Tekoa #11	1382	414-415	A MC 259654
Tekoa #12	1382	416-417	A MC 259655
Tekoa #13	1382	418-419	A MC 259656

RECORDS SECTION

41

9-9-94
ENTERED IN COMPUTER

DO NOT INDEX

EXHIBIT "A"

(page 4)

The following mining claims are located in Sec. 16, 17 & 20, T.2 S., R.12 E., Gila & Salt River Meridian, County of Pinal, State of Arizona:

AMC 259557
289764

RECORDED

<u>Lode Claim Name</u>	<u>Book</u>	<u>Page</u>	<u>B.L.M. Ser. #</u>
Magic #1	1382	292-293	A MC 259593
Magic #2	1382	294-295	A MC 259594
Magic #3	1382	296-297	A MC 259595
Magic #4	1382	298-299	A MC 259596
Magic #5	1382	300-301	A MC 259597
Magic #6	1382	302-303	A MC 259598
Magic #7	1382	304-305	A MC 259599
Magic #8	1382	306-307	A MC 259600
Magic #9	1382	308-309	A MC 259601
Magic #10	1382	310-311	A MC 259602
Magic #11	1382	312-313	A MC 259603
Magic #12	1382	314-315	A MC 259604
Magic #13	1382	316-317	A MC 259605
Magic #14	1382	318-319	A MC 259606
Magic #15	1382	320-321	A MC 259607
Magic #23	1382	336-337	A MC 259615
Magic #24	1382	338-339	A MC 259616
Magic #25	1382	340-341	A MC 259617
Magic #26	1382	342-343	A MC 259618
Magic #27	1556	710-711	A MC 289765

DO NOT
INDEX

9-9-94-JB
ENTERED IN COMPUTER

95 maintenance fee

4. H.H.
9-12-94

RECEIVED
B.L.M. AZ STATE OFFICE
Aug 24 3 20 PM '94
PHOENIX, ARIZONA

20

AUG 24 3 20 PM '94

PHOENIX, ARIZONA

AMC 25-9557

EXHIBIT "A" (page 5)

The following mining claims are located in sec. 12, T.2 S., R.11 E. and secs. 7 & 8, T.2 S., R.12 E., Gila & Salt River Meridian, County of Pinal, State of Arizona:

<u>Lode Claim Name</u>	<u>Book</u>	<u>RECORDED</u> <u>Page</u>	<u>B.L.M. Ser. #</u>
Seattle #1	1382	344-345	A MC 259619
Seattle #2	1382	346-347	A MC 259620
Seattle #3	1382	348-349	A MC 259621
Seattle #4	1382	350-351	A MC 259622
Seattle #5	1382	352-353	A MC 259623
Seattle #6	1382	354-355	A MC 259624
Seattle #7	1382	356-357	A MC 259625
Seattle #8	1382	358-359	A MC 259626
Seattle #9	1382	360-361	A MC 259627
Seattle #10	1382	362-363	A MC 259628
Seattle #11	1382	364-365	A MC 259629
Seattle #12	1382	366-367	A MC 259630
Seattle #13	1382	368-369	A MC 259631
Seattle #14	1382	370-371	A MC 259632
Seattle #15	1382	372-373	A MC 259633
Seattle #16	1382	374-375	A MC 259634
Seattle #17	1382	376-377	A MC 259635
Seattle #18	1382	378-379	A MC 259636
Seattle #19	1382	380-381	A MC 259637
Seattle #20	1382	382-383	A MC 259638
Seattle #21	1382	384-385	A MC 259639
Seattle #22	1382	386-387	A MC 259640
Seattle #23	1382	388-389	A MC 259641
Seattle #24	1382	390-391	A MC 259642
Seattle #25	1382	392-393	A MC 259643

DO NOT INDEX

9-9-94-JB
ENTERED IN COMPUTER

95 maintenance fee

G. Hobb
9-12-94

AUG 24 3 20 PM '94

PHOENIX, ARIZONA

EXHIBIT "A"

(page 6)

AMC 265778

The following mining claims are located in secs. 8, 17 and 18, T.2 S., R.12 E., Gila & Salt River Meridian, County of Pinal, State of Arizona:

<u>Lode Claim Name</u>	<u>Book</u>	<u>RECORDED</u> <u>Page</u>	<u>B.L.M. Ser. #</u>
S11-F1o No. 1	1420	465-466	A MC 265778
S11-F1o No. 2	1420	467-468	A MC 265779
S11-F1o No. 3	1420	469-470	A MC 265780
S11-F1o No. 4	1420	471-472	A MC 265781
S11-F1o No. 5	1420	473-474	A MC 265782
S11-F1o No. 6	1420	475-476	A MC 265783
S11-F1o No. 7	1420	477-478	A MC 265784
S11-F1o No. 8	1420	479-480	A MC 265785
S11-F1o No. 9	1420	481-482	A MC 265786
S11-F1o No. 10	1420	483-484	A MC 265787
S11-F1o No. 11	1420	485-486	A MC 265788
S11-F1o No. 12	1420	487-488	A MC 265789
S11-F1o No. 13	1420	489-490	A MC 265790
S11-F1o No. 14	1420	491-492	A MC 265791
S11-F1o No. 15	1420	493-494	A MC 265792
S11-F1o No. 16	1420	495-496	A MC 265793
S11-F1o No. 17	1420	497-498	A MC 265794
S11-F1o No. 18	1420	499-500	A MC 265795

9-9-94-JB
ENTERED IN COMPUTER
95 maintenance

DO NOT INDEX

K. H. H. 9-12-94

(18)
VI

AUG 24 3 21 PM '94

PHOENIX, ARIZONA

EXHIBIT "A"

(page 7)

The following mining claims are located in secs. 15, 16, 21 and 22, T.2 S., R.12 E., Gila & Salt River Meridian, County of Pinal, State of Arizona:

AMC 265798
262396

<u>Lode Claim Name</u>	<u>Book</u>	<u>RECORDED</u> <u>Page</u>	<u>B.L.M. Ser. #</u>
S11-Flo No. 19	1420	501-502	A MC 265796
S11-Flo No. 20	1420	503-504	A MC 265797
S11-Flo No. 21	1420	505-506	A MC 265798
S11-Flo No. 22	1420	507-508	A MC 265799
S11-Flo No. 23	1420	509-510	A MC 265800
S11-Flo No. 24	1420	511-512	A MC 265801
S11-Flo No. 25	1420	513-514	A MC 265802
S11-Flo No. 26	1420	515-516	A MC 265803
S11-Flo No. 27	1420	517-518	A MC 265804
S11-Flo No. 28	1420	519-520	A MC 265805
S11-Flo No. 29	1420	521-522	A MC 265806
S11-Flo No. 30	1420	523-524	A MC 265807
S11-Flo No. 31	1420	525-526	A MC 265808
S11-Flo No. 32	1420	527-528	A MC 265809
S11-Flo No. 33	1420	529-530	A MC 265810
S11-Flo No. 34	1420	531-532	A MC 265811
S11-Flo No. 35	1420	533-534	A MC 265812
S11-Flo No. 36	1396	458-459	A MC 262396
Amended	1420	535-536	
S11-Flo No. 37	1396	460-461	A MC 262397
Amended	1420	537-538	
Volcano No. 12 R	1396	462-463	A MC 262398
Amended	1420	539-540	
(Amended name - S11, Flo No. 38)			
S11-Flo No. 39	1420	541-542	A MC 265813

DO NOT INDEX

9-9-94-JB
ENTERED IN COMPUTER

95 maintenance fee

4.11.94

(21)

EXHIBIT "A"

The following mining claims are located in sec. 12, T.2 S., R.11 E. and secs. 7 & 8, T.2 S., R.12 E., Gila & Salt River Meridian, County of Pinal, State of Arizona:

<u>Lode Claim Name</u>	<u>Book</u>	<u>RECORDED</u> <u>Page</u>	<u>B.L.M. Ser. #</u>
Seattle #1	1382	344-345	A MC 259619
Seattle #2	1382	346-347	A MC 259620
Seattle #3	1382	348-349	A MC 259621
Seattle #4	1382	350-351	A MC 259622
Seattle #5	1382	352-353	A MC 259623
Seattle #6	1382	354-355	A MC 259624
Seattle #7	1382	356-357	A MC 259625
Seattle #8	1382	358-359	A MC 259626
Seattle #9	1382	360-361	A MC 259627
Seattle #10	1382	362-363	A MC 259628
Seattle #11	1382	364-365	A MC 259629
Seattle #12	1382	366-367	A MC 259630
Seattle #13	1382	368-369	A MC 259631
Seattle #14	1382	370-371	A MC 259632
Seattle #15	1382	372-373	A MC 259633
Seattle #16	1382	374-375	A MC 259634
Seattle #17	1382	376-377	A MC 259635
Seattle #18	1382	378-379	A MC 259636
Seattle #19	1382	380-381	A MC 259637
Seattle #20	1382	382-383	A MC 259638
Seattle #21	1382	384-385	A MC 259639
Seattle #22	1382	386-387	A MC 259640
Seattle #23	1382	388-389	A MC 259641
Seattle #24	1382	390-391	A MC 259642
Seattle #25	1382	392-393	A MC 259643

RECEIVED
 B.L.M. AZ STATE OFFICE
 Dec 20 3 12 PM '92
 PHOENIX, ARIZONA

RECEIVED
 B.L.M. AZ STATE OFFICE
 APR 15 11 05 AM '94
 PHOENIX, ARIZONA

ENTERED IN COMPUTER

1/30/95 MHA

Original filed
in A MC 66076

X

EXHIBIT "A"

The following mining claims are located in secs. 15, 16, 21 and 22, T.2 S., R.12 E., Gila & Salt River Meridian, County of Pinal, State of Arizona:

<u>Lode Claim Name</u>	<u>Book</u>	<u>RECORDED</u> <u>Page</u>	<u>B.L.M. Ser. #</u>
S11-F1o No. 19	1420	501-502	A MC 265796
S11-F1o No. 20	1420	503-504	A MC 265797
S11-F1o No. 21	1420	505-506	A MC 265798
S11-F1o No. 22	1420	507-508	A MC 265799
S11-F1o No. 23	1420	509-510	A MC 265800
S11-F1o No. 24	1420	511-512	A MC 265801
S11-F1o No. 25	1420	513-514	A MC 265802
S11-F1o No. 26	1420	515-516	A MC 265803
S11-F1o No. 27	1420	517-518	A MC 265804
S11-F1o No. 28	1420	519-520	A MC 265805
S11-F1o No. 29	1420	521-522	A MC 265806
S11-F1o No. 30	1420	523-524	A MC 265807
S11-F1o No. 31	1420	525-526	A MC 265808
S11-F1o No. 32	1420	527-528	A MC 265809
S11-F1o No. 33	1420	529-530	A MC 265810
S11-F1o No. 34	1420	531-532	A MC 265811
S11-F1o No. 35	1420	533-534	A MC 265812
S11-F1o No. 36	1396	458-459	A MC 262396
Amended	1420	535-536	
S11-F1o No. 37	1396	460-461	A MC 262397
Amended	1420	537-538	
Volcano No. 12 R	.396	462-463	A MC 262398
Amended	1420	539-540	
(Amended name - S11 Flo No. 38)			
S11-F1o No. 39	1420	541-542	A MC 265813

~~RECEIVED
S.I. DEPARTMENT OFFICE
DEC 20 3 22 PM '92
PHOENIX, ARIZONA~~

RECEIVED
S.I. DEPARTMENT OFFICE
APR 19 11 05 AM '94
PHOENIX, ARIZONA

ENTERED IN COMPUTER

EXHIBIT "A"

The following lode mining claims are located in secs. 8 & 9, T.2 S., R.12 E., Gila & Salt River Meridian, County of Pinal, State of Arizona:

<u>Lode Claim Name</u>	<u>Recorded</u>		<u>B.L.M. Ser. #</u>
	<u>Book</u>	<u>Page</u>	
ROSEMARIE NO. 1 Exception	500	414	A MC 66078
Amended	507	86	
ROSEMARIE NO. 7 Exception	500	420	A MC 66080
Amended	507	88	
ROSEMARIE NO. 8 Exception	500	421	A MC 66081
Amended	507	89	
Amended	Doc. 1082-045		
ROSEMARIE NO. 9 Exception	500	422	A MC 66082
Amended	507	90	
ROSEMARIE NO. 10 Exception	500	423	A MC 66083
Amended	507	91	
ROSEMARIE NO. 12 Exception	500	425	A MC 66084
Amended	507	92	
Amended	Doc. 1082-047		
ROSEMARIE NO. 13 Exception	500	426	A MC 66085
Amended	507	93	
ROSEMARIE NO. 14 Exception	500	427	A MC 66086
Amended	507	94	

RECEIVED
 B.L.M. STATE OFFICE
 PHOENIX, ARIZONA
 DEC 20 3 28 PM '92

RECEIVED
 B.L.M. STATE OFFICE
 PHOENIX, ARIZONA
 APR 19 11 05 AM '94

ENTERED IN COMPUTER

STATE OF ARIZONA)
COUNTY OF PINAL) s.
Recorded at request of:
Del Tierra Engr. & Mining

X

EXHIBIT "A"

AFFIDAVIT OF LABOR PERFORMED and IMPROVEMENTS MADE
for the period
September 1, 1991 to August 31, 1992

RECEIVED
BLM AZ STATE OFFICE
DEC 20 3 12 PM '92
PIONEER, ARIZONA

STATE OF ARIZONA)
COUNTY OF Pinal) ss.


Louis Lucero, being duly sworn, deposes and says that he is a citizen of the United States and more than twenty-one years of age, and resides at 121 Hopi, Globe, in Gila County, State of Arizona, and is personally acquainted with the hereinafter described mining claim situated in the Pioneer Mining District, Pinal County, Arizona, the location notice of which is recorded in the office of the County Recorder of said county as described below:

Lode Claim Name	Docket	Page(s)	B.L.M. Serial #
Candy Rock Fraction	1556	712-713	A MC 289764

located in sec. 16, T.2 S., R.12 E., G.& S.R.M.

That the owner of said claim is Nord Sil-Flo Corp., 8150 Washington Village Dr., Dayton, Ohio 45458, and that all labor and improvements were made at the expense of said owner for the purpose of complying with the laws of the State of Arizona and of the United States pertaining to assessment of annual work, and that said claims are being held for the valuable mineral contained therein; that between the 1st day of September, A.D., 1991 and the 31st day of August A.D., 1992, at least \$ 100.00, One Hundred dollars worth of work and improvements were done and performed upon said claims for the benefit of each of the aforementioned claims not including the location work of said claims. Work and improvements consisted of roadwork.

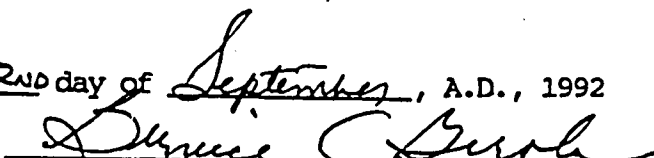
DATED this 22 day of September, A.D., 1992


Louis Lucero

RECEIVED
BLM AZ STATE OFFICE
APR 15 11 05 AM '94
PIONEER, ARIZONA

Subscribed and sworn before me this 22nd day of September, A.D., 1992

My commission expires:


Notary Public

My Commission Expires April 25, 1994

ENTERED IN COMPUTER

X

STATE OF ARIZONA)
) ≡.
COUNTY OF PINAL)
Recorded at request of:
Del Tierra Engr. & Mining

X

EXHIBIT "A"

AFFIDAVIT OF LABOR PERFORMED and IMPROVEMENTS MADE
for the period
September 1, 1991 to August 31, 1992

RECEIVED
D.L.M. AZ STATE OFFICE
Dec 20 3 12 PM '94
PIONEER, ARIZONA

STATE OF ARIZONA)
COUNTY OF Pinal) ss.

Louis Lucero, being duly sworn, deposes and says that he is a citizen of the United States and more than twenty-one years of age, and resides at 121st Hopi, Globe, in Gila County, State of Arizona, and is personally acquainted with the hereinafter described mining claims situated in the Pioneer Mining District, Pinal County, Arizona, the location notices of which are recorded in the office of the County Recorder of said county as described below:

<u>Lode Claim Name</u>	<u>Docket</u>	<u>Page(s)</u>	<u>B.L.M. Serial #</u>
ROSEMARIE NO. 6 Exception lode	507	87	A MC 66079

located in sec. 8, T.2 S., R.12 E., G.& S.R.M.

That the owner of said claims is Nord Sil-Flo Corp., 8150 Washington Village Dr., Dayton, Ohio 45458, and that all labor and improvements were made at the expense of said owner for the purpose of complying with the laws of the State of Arizona and of the United States pertaining to assessment of annual work, and that said claims are being held for the valuable mineral contained therein; that between the 1st day of September, A.D., 1991 and the 31st day of August A.D., 1992, at least \$ 100.00, One Hundred dollars worth of work and improvements were done and performed upon said claims for the benefit of each of the aforementioned claims not including the location work of said claims. Work and improvements consisted of roadwork.

DATED this 22 day of September, A.D., 1992

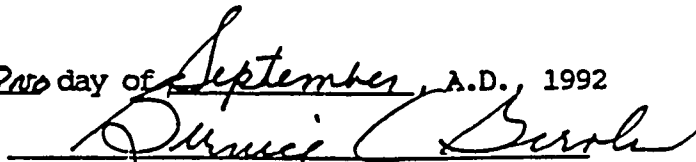
RECEIVED
D.L.M. AZ STATE OFFICE
Apr 15 11 05 AM '94
PIONEER, ARIZONA



Louis Lucero

Subscribed and sworn before me this 22nd day of September, A.D., 1992

My commission expires:



Notary Public

My Commission Expires April 25, 1994

ENTERED IN COMPUTER

STATE OF ARIZONA)
) ss.
COUNTY OF PINAL)

X

EXHIBIT "A"

Nord Sil-Flo, Corp.
8150 Washington Village Drive
Dayton, OH 45458

September 1, 1992

RECEIVED
CLERK OF STATE OFFICE
DEC 20 3 11 PM '92
PHOENIX, ARIZONA

Bureau of Land Management
Department of the Interior
P. O. Box 16563
Phoenix, AZ 85011

Re: NOTICE OF INTENT to
Hold Mining Claim

Gentlemen:

This letter is to advise you that it is our intention to hold the following mill site claim situate in Sec. 4, T.2 S., R.12 E., G. & S.R.M., Mineral Creek Mining District and which was recorded in Pinal County, Arizona:

	<u>Docket</u>	<u>Page</u>	<u>B.L.M. Ser. #</u>
Cynthia & John Mill Site	993	426-27	A MC 94571

This mill site claim is being held for the purpose of milling perlite ore which we mine on our lode claims in Secs. 9 & 16, T.2 S., R.12 E., G. & S.R.M.

Signed on behalf of the claim owner, Nord Sil-Flo, Corp.

Sincerely,

Harvey W. Smith, E.M., President
Del Tierra Engineering & Mining

HWS/hm

RECEIVED
CLERK OF STATE OFFICE
APR 11 05 AM '94
PHOENIX, ARIZONA

ENTERED IN COMPUTER

EXHIBIT "A"

Sil-Flo, Inc.
P. O. Box 127
Superior, AZ 85273

September 1, 1992

Bureau of Land Management
Department of the Interior
P. O. Box 16563
Phoenix, AZ 85011

RECEIVED
BLM STATE OFFICE
DEC 20 11 12 AM '92
PHOENIX, ARIZONA

Re: NOTICE OF INTENT to
Hold Mining Claim

Gentlemen:

This letter is to advise you that it is our intention to hold the following mill site claim situate in Sec. 4, T.2 S., R.12 E., G. & S.R.M., Pioneer Mining District and which was recorded in Pinal County, Arizona:

	<u>Docket</u>	<u>Page</u>	<u>B.L.M. Ser. #</u>
Lucero millsite claim	1786	558-59	A MC 319070

This mill site claim is being held for the purpose of milling perlite ore which we mine on our lode claims in Secs. 9 & 16, T.2 S., R.12 E., G. & S.R.M.

Signed on behalf of the claim owner, Sil-Flo, Inc.:

Sincerely,

Harvey W. Smith, E.M., President
Del Tierra Engineering & Mining

HWS/hm

RECEIVED
BLM STATE OFFICE
APR 15 11 06 AM '94
PHOENIX, ARIZONA

X

EXHIBIT "A"

The following mining claims are located in Secs. 27, 28, 32, 33 & 34, T.2 S., R.12 E., and Secs. 3 & 4, T.3 S., R.12 E., Gila & Salt River Meridian, County of Pinal, State of Arizona:

<u>Lode Claim Name</u>	<u>Book</u>	<u>RECORDED</u>	
		<u>Page</u>	<u>B.L.M. Ser. #</u>
Hal #1	1382	220-221	A MC 259557
Hal #2	1382	222-223	A MC 259558
Hal #3	1382	224-225	A MC 259559
Hal #4	1382	226-227	A MC 259560
Hal #5	1382	228-229	A MC 259561
Hal #6	1382	230-231	A MC 259562
Hal #7	1382	232-233	A MC 259563
Hal #8	1382	234-235	A MC 259564
Hal #9	1382	236-237	A MC 259565
Hal #10	1382	238-239	A MC 259566
Hal #11	1382	240-241	A MC 259567
Hal #12	1382	242-243	A MC 259568
Hal #13	1382	244-245	A MC 259569
Hal #14	1382	246-247	A MC 259570
Hal #15	1382	248-249	A MC 259571
Hal #16	1382	250-251	A MC 259572
Hal #17	1382	252-253	A MC 259573
Hal #18	1382	254-255	A MC 259574
Hal #19	1382	256-257	A MC 259575
Hal #20	1382	258-259	A MC 259576
Hal #21	1382	260-261	A MC 259577
Hal #22	1382	262-263	A MC 259578
Hal #23	1382	264-265	A MC 259579
Hal #24	1382	266-267	A MC 259580
Hal #25	1382	268-269	A MC 259581
Hal #26	1382	270-271	A MC 259582
Hal #27	1382	272-273	A MC 259583
Hal #28	1382	274-275	A MC 259584
Hal #29	1382	276-277	A MC 259585
Hal #30	1382	278-279	A MC 259586
Hal #31	1382	280-281	A MC 259587
Hal #32	1382	282-283	A MC 259588
Hal #33	1382	284-285	A MC 259589
Hal #34	1382	286-287	A MC 259590
Hal #35	1382	288-289	A MC 259591
Hal #36	1382	290-291	A MC 259592
Tekoa #9	1382	410-411	A MC 259652
Tekoa #10	1382	412-413	A MC 259653
Tekoa #11	1382	414-415	A MC 259654
Tekoa #12	1382	416-417	A MC 259655
Tekoa #13	1382	418-419	A MC 259656

RECEIVED
 P.L.M. AZ. STATE OFFICE
 Dec 20 3 11 PM '92

RECEIVED
 P.L.M. AZ. STATE OFFICE
 APR 19 11 05 AM '94

ENTERED IN COMPUTER

EXHIBIT "A"

The following mining claims are located in secs. 8, 17 and 18, T.2 S., R.12 E., Gila & Salt River Meridian, County of Pinal, State of Arizona:

<u>Lode Claim Name</u>	<u>Book</u>	<u>RECORDED</u> <u>Page</u>	<u>B.L.M. Ser. #</u>
S11-F1o No. 1	1420	465-466	A MC 265778
S11-F1o No. 2	1420	467-468	A MC 265779
S11-F1o No. 3	1420	469-470	A MC 265780
S11-F1o No. 4	1420	471-472	A MC 265781
S11-F1o No. 5	1420	473-474	A MC 265782
S11-F1o No. 6	1420	475-476	A MC 265783
S11-F1o No. 7	1420	477-478	A MC 265784
S11-F1o No. 8	1420	479-480	A MC 265785
S11-F1o No. 9	1420	481-482	A MC 265786
S11-F1o No. 10	1420	483-484	A MC 265787
S11-F1o No. 11	1420	485-486	A MC 265788
S11-F1o No. 12	1420	487-488	A MC 265789
S11-F1o No. 13	1420	489-490	A MC 265790
S11-F1o No. 14	1420	491-492	A MC 265791
S11-F1o No. 15	1420	493-494	A MC 265792
S11-F1o No. 16	1420	495-496	A MC 265793
S11-F1o No. 17	1420	497-498	A MC 265794
S11-F1o No. 18	1420	499-500	A MC 265795

RECEIVED
B.L.M. AZ STATE OFFICE
DEC 20 3 11 PM '92
PHOENIX, ARIZONA

RECEIVED
B.L.M. AZ STATE OFFICE
APR 19 11 06 AM '94
PHOENIX, ARIZONA

ENTERED IN COMPUTER

X

EXHIBIT "A"

The following mining claims are located in Sec. 16, 17 & 20, T.2 S., R.12 E., Gila & Salt River Meridian, County of Pinal, State of Arizona:

<u>Lode Claim Name</u>	<u>Book</u>	<u>Page</u>	<u>B.L.M. Ser. #</u>
Magic #1	1382	292-293	A MC 259593
Magic #2	1382	294-295	A MC 259594
Magic #3	1382	296-297	A MC 259595
Magic #4	1382	298-299	A MC 259596
Magic #5	1382	300-301	A MC 259597
Magic #6	1382	302-303	A MC 259598
Magic #7	1382	304-305	A MC 259599
Magic #8	1382	306-307	A MC 259600
Magic #9	1382	308-309	A MC 259601
Magic #10	1382	310-311	A MC 259602
Magic #11	1382	312-313	A MC 259603
Magic #12	1382	314-315	A MC 259604
Magic #13	1382	316-317	A MC 259605
Magic #14	1382	318-319	A MC 259606
Magic #15	1382	320-321	A MC 259607
Magic #23	1382	336-337	A MC 259615
Magic #24	1382	338-339	A MC 259616
Magic #25	1382	340-341	A MC 259617
Magic #26	1382	342-343	A MC 259618
Magic #27	1556	710-711	A MC 289765

RECEIVED
B.L.M. STATE OFFICE
PINAL COUNTY, ARIZONA
Dec 20 3 18 PM '92

ENTERED IN COMPUTER

RECEIVED
B.L.M. STATE OFFICE
APR 19 11 05 AM '94
PINAL COUNTY, ARIZONA

DEL TIERRA ENGINEERING & MINING CORP.

HARVEY W. SMITH, E.M. PRESIDENT

Registered Mining Engineer
U.S. Approved Title Abstracter

U.S. Mineral Surveyor
Registered Land Surveyor

4330 N. Civic Center Plaza Ste 104
Tel. 602 / 946-3996
FAX 602 / 946-3985

Scottsdale, Arizona 85251

April 8, 1994



Signature of the Chief
Recorder - Mar...

John D. Hoffman Esq.

U.S. Department of the Interior
Bureau of Land Management
P. O. Box 16563
Phoenix, AZ 85011

Gentlemen:

Enclosed is a Mining Quitclaim Deed with ten (10) attached pages marked "Exhibit A" pertaining to 137 mining claims being quitclaimed from Sil-Flo, Incorporated to Harborlite Corporation. The Deed has been recorded with the Pinal County Recorder's Office and pertain to the following claims:

137 Claims of Sil-Flo, Incorporated
e.g., various Seattle, Magic, Hal, Tekoa, etc.

We are enclosing our check in the amount of \$ 685.00 representing the fee for recording this change in ownership based on \$5.00 per claim.

Sincerely yours,

Harvey W. Smith, E.M.
President

HWS/hem

Enclosures - hand carried

RECEIVED
BLM AZ STATE OFFICE
APR 19 11 05 AM '94
PHOENIX, ARIZONA

STATE OF ARIZONA)
COUNTY OF PINAL) SS.

319070
94569
66076
289764
265778
259557
265778
262396
Jre

AFFIDAVIT OF RENTAL FEE PAYMENT
For the period
September 1, 1992 to August 31, 1994

STATE OF ARIZONA)
COUNTY OF MARICOPA) SS.

Harvey Smith, being duly sworn, deposes and says that he is a citizen of the United States and more than twenty-one years of age, and resides at 8953 E. Captain Dreyfus Ave., Scottsdale, Arizona 85260, in Maricopa County, State of Arizona, and is personally acquainted with the hereinafter described millsite claims situated in the Pioneer Mining District, Pinal County, Arizona, the location notices of which are recorded in the office of the County Recorder of said county as described below:

Lucero millsite ✓ Docket 1786, Pages 558-559, B.L.M. Serial #A MC 319070 ✓
Cynthia & John millsite ✓ Docket 993, Pages 426-427, B.L.M. Serial #A MC 94571 ✓

That the owner of said claims (2 millsites) is Nord Sil-Flo Corp., and that the enclosed "rental fees" of \$200.00 per claim for a total of \$ 400.00 (Four Hundred dollars) were paid by Nord Sil-Flo Corp., 8150 Washington Village Dr., Dayton, Ohio 45458, for the purpose of complying with the laws of the United States pertaining to assessment of annual work, and that said claims are being held for the purpose of milling perlite ore which we mine on our lode claims. This "rental fee" is required in accordance with the Act of October 5, 1992 (Public Law 102-381, 106 Stat. 1374, 1378-79) and is in lieu of the requirements for performing assessment work under 30 U.S.C.28-28e and for filing an annual Affidavit of Labor with the proper office of the Bureau of Land Management, as outlined under section 314(a) and (c) of FLPMA and §3833.2.

DATED this 11 day of Aug., A.D., 1993

RECEIVED
B.L.M. STATE OFFICE
Aug 31 11 49 AM '93
PHOENIX, ARIZONA

Harvey W. Smith
Harvey W. Smith

Subscribed and sworn before me this 11 day of Aug, A.D., 1993

My commission expires:
July 1, 1996

Helen M. Millan
Notary Public



93 + 94
ENTERED IN COMPUTER
16-21-93 Smith
137 TOTAL ✓

STATE OF ARIZONA)
COUNTY OF PINAL) SS.

AFFIDAVIT OF RENTAL FEE PAYMENT
For the period
September 1, 1992 to August 31, 1994

STATE OF ARIZONA)
COUNTY OF MARICOPA) SS.

Harvey Smith, being duly sworn, deposes and says that he is a citizen of the United States and more than twenty-one years of age, and resides at 8953 E. Captain Dreyfus Ave., Scottsdale, Arizona 85260, in Maricopa County, State of Arizona, and is personally acquainted with the hereinafter described mining claim situated in the Pioneer Mining District, Pinal County, Arizona, the location notices of which are recorded in the office of the County Recorder of said county as described below:

ROSEMARIE NO. 6 Exception lode ✓ Docket 507, Page 87
B.L.M. Serial # A MC 66079 ✓

located in Sec. 8, T.2 S., R.12 E., G.& S.R.M.

That the owner of said claim (1 lode mining claim) is Nord Sil-Flo Corp., and that the enclosed "rental fees" of \$200.00 per claim for a total of \$ 200.00 (Two Hundred dollars) were paid by Nord Sil-Flo Corp., 8150 Washington Village Dr., Dayton, Ohio 45458, for the purpose of complying with the laws of the United States pertaining to assessment of annual work, and that said claim is being held for the valuable mineral contained therein. This "rental fee" is required in accordance with the Act of October 5, 1992 (Public Law 102-381, 106 Stat. 1374, 1378-79) and is in lieu of the requirements for performing assessment work under 30 U.S.C.28-28e and for filing an annual Affidavit of Labor with the proper office of the Bureau of Land Management as outlined under section 314(a) and (c) of FLPMA and §3833.2.

DATED this 11 day of Aug., A.D., 1993

RECEIVED
BLM AZ STATE OFFICE
AUG 31 11 48 AM '93
PHOENIX, ARIZONA

Harvey W. Smith
Harvey W. Smith

Subscribed and sworn before me this 11 day of Aug, A.D., 1993

My commission expires:
July 1, 1996



Helen M. Mollan
Notary Public

STATE OF ARIZONA)
COUNTY OF PINAL) SS.

AFFIDAVIT OF RENTAL FEE PAYMENT
For the period
September 1, 1992 to August 31, 1994

STATE OF ARIZONA)
COUNTY OF MARICOPA) SS.

Harvey Smith, being duly sworn, deposes and says that he is a citizen of the United States and more than twenty-one years of age, and resides at 8953 E. Captain Dreyfus Ave., Scottsdale, Arizona 85260, in Maricopa County, State of Arizona, and is personally acquainted with the hereinafter described mining claim situated in the Pioneer Mining District, Pinal County, Arizona, the location notices of which are recorded in the office of the County Recorder of said county as described below:

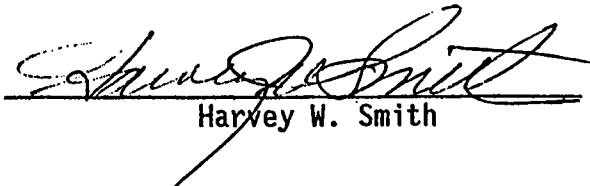
Candy Rock Fraction [✓] 1 lode Docket 1556, Pages 712-713
B.L.M. Serial # A MC 289764 [✓]

located in Sec. 16, T.2 S., R.12 E., G.& S.R.M.

That the owner of said claim (1 lode mining claim) is Nord Sil-Flo Corp., and that the enclosed "rental fees" of \$200.00 per claim for a total of \$ 200.00 (Two Hundred dollars) were paid by Nord Sil-Flo Corp., 8150 Washington Village Dr., Dayton, Ohio 45458, for the purpose of complying with the laws of the United States pertaining to assessment of annual work, and that said claim is being held for the valuable mineral contained therein. This "rental fee" is required in accordance with the Act of October 5, 1992 (Public Law 102-381, 106 Stat. 1374, 1378-79) and is in lieu of the requirements for performing assessment work under 30 U.S.C.28-28e and for filing an annual Affidavit of Labor with the proper office of the Bureau of Land Management as outlined under section 314(a) and (c) of FLPMA and §3833.2.

DATED this 11 day of Aug., A.D., 1993

RECEIVED
BLM AZ STATE OFFICE
Aug 31 11 48 AM '93
PHOENIX, ARIZONA


Harvey W. Smith

Subscribed and sworn before me this 11 day of Aug., A.D., 1993

My commission expires:
July 1, 1996


Notary Public

AFFIDAVIT OF RENTAL FEE PAYMENT
For the period
September 1, 1992 to August 31, 1994

STATE OF ARIZONA)
COUNTY OF MARICOPA) SS.

Harvey Smith, being duly sworn, deposes and says that he is a citizen of the United States and more than twenty-one years of age, and resides at 8953 E. Captain Dreyfus Ave., Scottsdale, Arizona 85260, in Maricopa County, State of Arizona, and is personally acquainted with the hereinafter described mining claims situated in the Pioneer Mining District, Pinal County, Arizona, the location notices of which are recorded in the office of the County Recorder of said county as described below:

See Exhibit "A" attached
(ROSEMARIE 1, 7-10 & 12-14 claims)

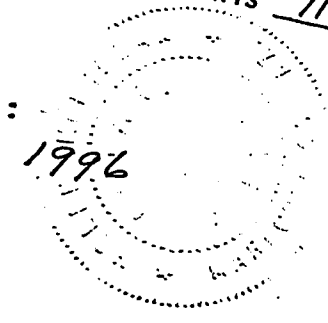
The owner of said claims (8 lode mining claims) is Nord Sil-Flo Corp., and he enclosed "rental fees" of \$200.00 per claim for a total of \$1,600.00 thousand Six Hundred dollars) were paid by Nord Sil-Flo Corp., 8150 Ton Village Dr., Dayton, Ohio 45458, for the purpose of complying with the United States pertaining to assessment of annual work, and that claims are being held for the valuable mineral contained therein. This "fee" is required in accordance with the Act of October 5, 1992 (Public Law 102-181, 106 Stat. 1374, 1378-79) and is in lieu of the requirements for annual assessment work under 30 U.S.C.28-28e and for filing an annual assessment with the proper office of the Bureau of Land Management as provided under section 314(a) and (c) of FLPMA and §3833.2.

11 day of Aug., A.D., 1993

Harvey W. Smith
Harvey W. Smith

in before me this 11 day of Aug., A.D., 1993

Nelson McMillan
Notary Public



RECEIVED
S.L.M. AZ STATE OFFICE
AUG 31 11 48 AM '93
PHOENIX, ARIZONA

85
6086

RECEIVED
S.L.M. AZ STATE OFFICE
AUG 31 11 48 AM '93
PHOENIX, ARIZONA

STATE OF ARIZONA)
COUNTY OF PINAL) SS.

AFFIDAVIT OF RENTAL FEE PAYMENT
For the period
September 1, 1992 to August 31, 1994

STATE OF ARIZONA)
COUNTY OF MARICOPA) SS.

Harvey Smith, being duly sworn, deposes and says that he is a citizen of the United States and more than twenty-one years of age, and resides at 8953 E. Captain Dreyfus Ave., Scottsdale, Arizona 85260, in Maricopa County, State of Arizona, and is personally acquainted with the hereinafter described mining claims situated in the Pioneer Mining District, Pinal County, Arizona, the location notices of which are recorded in the office of the County Recorder of said county as described below:


See Exhibit "A" attached
(Magic claims)

That the owner of said claims (20 lode mining claims) is Nord Sil-Flo Corp., and that the enclosed "rental fees" of \$200.00 per claim for a total of \$4,000.00 (Four Thousand dollars) were paid by Nord Sil-Flo Corp., 8150 Washington Village Dr., Dayton, Ohio 45458, for the purpose of complying with the laws of the United States pertaining to assessment of annual work, and that said claims are being held for the valuable mineral contained therein. This "rental fee" is required in accordance with the Act of October 5, 1992 (Public Law 102-381, 106 Stat. 1374, 1378-79) and is in lieu of the requirements for performing assessment work under 30 U.S.C.28-28e and for filing an annual Affidavit of Labor with the proper office of the Bureau of Land Management as outlined under section 314(a) and (c) of FLPMA and §3833.2.

These "rental fees" are being submitted to cover mining claims comprising a contiguous group.

DATED this 11 day of Aug., A.D., 1993


RECEIVED
BLM/ARIZ STATE OFFICE
AUG 11 11 49 AM '93
PHOENIX, ARIZONA


Harvey W. Smith

Subscribed and sworn before me this 11 day of Aug., A.D., 1993

My commission expires:

July 1, 1996




Notary Public

EXHIBIT "A"

The following mining claims are located in Sec. 16, 17 & 20, T.2 S., R.12 E., Gila & Salt River Meridian, County of Pinal, State of Arizona:

<u>Lode Claim Name</u>	<u>Book</u>	<u>Page</u>	<u>B.L.M. Ser. #</u>
Magic #1	1382	292-293	A MC 259593
Magic #2	1382	294-295	A MC 259594
Magic #3	1382	296-297	A MC 259595
Magic #4	1382	298-299	A MC 259596
Magic #5	1382	300-301	A MC 259597
Magic #6	1382	302-303	A MC 259598
Magic #7	1382	304-305	A MC 259599
Magic #8	1382	306-307	A MC 259600
Magic #9	1382	308-309	A MC 259601
Magic #10	1382	310-311	A MC 259602
Magic #11	1382	312-313	A MC 259603
Magic #12	1382	314-315	A MC 259604
Magic #13	1382	316-317	A MC 259605
Magic #14	1382	318-319	A MC 259606
Magic #15	1382	320-321	A MC 259607
Magic #23	1382	336-337	A MC 259615
Magic #24	1382	338-339	A MC 259616
Magic #25	1382	340-341	A MC 259617
Magic #26	1382	342-343	A MC 259618
Magic #27	1556	710-711	A MC 289765

259593-259607
 259615-259618
 289765

RECEIVED
 B.L.M. AZ STATE OFFICE
 AUG 31 11 49 AM '93
 PHOENIX, ARIZONA

STATE OF ARIZONA)
COUNTY OF PINAL) SS.

AFFIDAVIT OF RENTAL FEE PAYMENT
For the period
September 1, 1992 to August 31, 1994

STATE OF ARIZONA)
COUNTY OF MARICOPA) SS.

Harvey Smith, being duly sworn, deposes and says that he is a citizen of the United States and more than twenty-one years of age, and resides at 8953 E. Captain Dreyfus Ave., Scottsdale, Arizona 85260, in Maricopa County, State of Arizona, and is personally acquainted with the hereinafter described mining claims situated in the Pioneer Mining District, Pinal County, Arizona, the location notices of which are recorded in the office of the County Recorder of said county as described below:


See Exhibit "A" attached
(Hal, Tekoa claims)

That the owner of said claims (41 lode mining claims) is Nord Sil-Flo Corp., and that the enclosed "rental fees" of \$200.00 per claim for a total of \$8,200.00 (Eight Thousand Two Hundred dollars) were paid by Nord Sil-Flo Corp., 8150 Washington Village Dr., Dayton, Ohio 45458, for the purpose of complying with the laws of the United States pertaining to assessment of annual work, and that said claims are being held for the valuable mineral contained therein. This "rental fee" is required in accordance with the Act of October 5, 1992 (Public Law 102-381, 106 Stat. 1374, 1378-79) and is in lieu of the requirements for performing assessment work under 30 U.S.C.28-28e and for filing an annual Affidavit of Labor with the proper office of the Bureau of Land Management outlined under section 314(a) and (c) of FLPMA and §3833.2.

These "rental fees" are being submitted to cover mining claims comprising a contiguous group.

DATED this 11 day of Aug, A.D., 1993

RECEIVED
F.L.M. AZ STATE OFFICE
31 11 51 AM '93
TUCSON, ARIZONA


Harvey W. Smith

Subscribed and sworn before me this 11 day of Aug, A.D., 1993

My commission expires:
July 1, 1996


Notary Public

EXHIBIT "A"

The following mining claims are located in Secs. 27, 28, 32, 33 & 34, T.2 S., R.12 E., and Secs. 3 & 4, T.3 S., R.12 E., Gila & Salt River Meridian, County of Pinal, State of Arizona:

<u>Lode Claim Name</u>	<u>Book</u>	<u>Page</u>	<u>B.L.M. Ser. #</u>
Hal #1	1382	220-221	A MC 259557
Hal #2	1382	222-223	A MC 259558
Hal #3	1382	224-225	A MC 259559
Hal #4	1382	226-227	A MC 259560
Hal #5	1382	228-229	A MC 259561
Hal #6	1382	230-231	A MC 259562
Hal #7	1382	232-233	A MC 259563
Hal #8	1382	234-235	A MC 259564
Hal #9	1382	236-237	A MC 259565
Hal #10	1382	238-239	A MC 259566
Hal #11	1382	240-241	A MC 259567
Hal #12	1382	242-243	A MC 259568
Hal #13	1382	244-245	A MC 259569
Hal #14	1382	246-247	A MC 259570
Hal #15	1382	248-249	A MC 259571
Hal #16	1382	250-251	A MC 259572
Hal #17	1382	252-253	A MC 259573
Hal #18	1382	254-255	A MC 259574
Hal #19	1382	256-257	A MC 259575
Hal #20	1382	258-259	A MC 259576
Hal #21	1382	260-261	A MC 259577
Hal #22	1382	262-263	A MC 259578
Hal #23	1382	264-265	A MC 259579
Hal #24	1382	266-267	A MC 259580
Hal #25	1382	268-269	A MC 259581
Hal #26	1382	270-271	A MC 259582
Hal #27	1382	272-273	A MC 259583
Hal #28	1382	274-275	A MC 259584
Hal #29	1382	276-277	A MC 259585
Hal #30	1382	278-279	A MC 259586
Hal #31	1382	280-281	A MC 259587
Hal #32	1382	282-283	A MC 259588
Hal #33	1382	284-285	A MC 259589
Hal #34	1382	286-287	A MC 259590
Hal #35	1382	288-289	A MC 259591
Hal #36	1382	290-291	A MC 259592
Tekoa #9	1382	410-411	A MC 259652
Tekoa #10	1382	412-413	A MC 259653
Tekoa #11	1382	414-415	A MC 259654
Tekoa #12	1382	416-417	A MC 259655
Tekoa #13	1382	418-419	A MC 259656

RECORDED

259557-
259592
259652-
259656

RECEIVED
B.L.M. AZ STATE OFFICE
Aug 31 11:51 AM '93

(41)

2-
-6


VIT OF RENTAL FEE PAYMENT
For the period
r 1, 1992 to August 31, 1994

worn, deposes and says that he is a citizen of the
an twenty-one years of age, and resides at 8953 E.
tsdale, Arizona 85260, in Maricopa County, State of
ly acquainted with the hereinafter described mining
ioneer Mining District, Pinal County, Arizona, the
are recorded in the office of the County Recorder of
below:


See Exhibit "A" attached
(Hal, Tekoa claims)

claims (41 lode mining claims) is Nord Sil-Flo Corp., and
cal fees" of \$200.00 per claim for a total of \$8,200.00
ndred dollars) were paid by Nord Sil-Flo Corp., 8150
, Dayton, Ohio 45458, for the purpose of complying with
States pertaining to assessment of annual work, and that
held for the valuable mineral contained therein. This
red in accordance with the Act of October 5, 1992 (Public
L. 1374, 1378-79) and is in lieu of the requirements for
t work under 30 U.S.C.28-28e and for filing an annual
with the proper office of the Bureau of Land Management
on 314(a) and (c) of FLPMA and §3833.2.


are being submitted to cover mining claims completed
y of Aug, A.D., 1993


Harvey W. Smith

sworn before me this 11 day of Aug, A.D., 1993


Notary Public

expires:
July 1, 1996




RECEIVED OFFICE
BLM AZ STATE OFFICE
Aug 31 11 51 AM '93

RECEIVED
BLM AZ STATE OFFICE
Aug 31 11 51 AM '93
TUCSON, ARIZONA

(41)

- 2
- 3
- 84
- 585
- 586
- 587
- 9588
- 59589
- 59590
- 259591
- 259592
- 259652
- 259653
- 259654
- 259655
- 259656



STATE OF ARIZONA
COUNTY OF PINAL } SS.

AFFIDAVIT OF RENTAL FEE PAYMENT
For the period
September 1, 1992 to August 31, 1994

STATE OF ARIZONA }
COUNTY OF MARICOPA) SS.

Harvey Smith, being duly sworn, deposes and says that he is a citizen of the United States and more than twenty-one years of age, and resides at 8953 E. Captain Dreyfus Ave., Scottsdale, Arizona 85260, in Maricopa County, State of Arizona, and is personally acquainted with the hereinafter described mining claims situated in the Pioneer Mining District, Pinal County, Arizona, the location notices of which are recorded in the office of the County Recorder of said county as described below:

See Exhibit "A" attached
(Sil-Flo 1-18 claims)

the owner of said claims (18 lode mining claims) is Nord Sil-Flo Corp., and the enclosed "rental fees" of \$200.00 per claim for a total of \$3,600.00 and a Thousand Six Hundred dollars) were paid by Nord Sil-Flo Corp., 8150 Winton Village Dr., Dayton, Ohio 45458, for the purpose of complying with the requirements of the United States pertaining to assessment of annual work, and that "rental fees" are being held for the valuable mineral contained therein. This fee" is required in accordance with the Act of October 5, 1992 (Public Law 102-381, 106 Stat. 1374, 1378-79) and is in lieu of the requirements for annual assessment work under 30 U.S.C.28-28e and for filing an annual report of Labor with the proper office of the Bureau of Land Management as required under section 314(a) and (c) of FLPMA and §3833.2.

"rental fees" are being submitted to cover mining claims comprising a group.
11 day of Aug, A.D., 1993


Harvey W. Smith
Harvey W. Smith

RECEIVED
BLM AZ STATE OFFICE
Aug 31 11 52 AM '93
PHOENIX, ARIZONA

RECEIVED
BLM AZ STATE OFFICE
Aug 31 11 52 AM '93
PHOENIX, ARIZONA

Subscribed and sworn before me this 11 day of Aug, A.D., 1993

Notary Public
Helen McMillan
Notary Public



18
14

STATE OF ARIZONA)
COUNTY OF PINAL) SS.

AFFIDAVIT OF RENTAL FEE PAYMENT
For the period
September 1, 1992 to August 31, 1994

STATE OF ARIZONA)
COUNTY OF MARICOPA) SS.

Harvey Smith, being duly sworn, deposes and says that he is a citizen of the United States and more than twenty-one years of age, and resides at 8953 E. Captain Dreyfus Ave., Scottsdale, Arizona 85260, in Maricopa County, State of Arizona, and is personally acquainted with the hereinafter described mining claims situated in the Pioneer Mining District, Pinal County, Arizona, the location notices of which are recorded in the office of the County Recorder of said county as described below:


See Exhibit "A" attached
(Seattle claims)

That the owner of said claims (25 lode mining claims) is Nord Sil-Flo Corp., and that the enclosed "rental fees" of \$200.00 per claim for a total of \$5,000.00 (Five Thousand dollars) were paid by Nord Sil-Flo Corp., 8150 Washington Village Dr., Dayton, Ohio 45458, for the purpose of complying with the laws of the United States pertaining to assessment of annual work, and that said claims are being held for the valuable mineral contained therein. This "rental fee" is required in accordance with the Act of October 5, 1992 (Public Law 102-381, 106 Stat. 1374, 1378-79) and is in lieu of the requirements for performing assessment work under 30 U.S.C.28-28e and for filing an annual Affidavit of Labor with the proper office of the Bureau of Land Management as outlined under section 314(a) and (c) of FLPMA and §3833.2.

These "rental fees" are being submitted to cover mining claims comprising a contiguous group.

DATED this 11 day of Aug., A.D., 1993

RECEIVED
BLM, AZ STATE OFFICE
AUG 31 11 53 AM '93
PHOENIX, ARIZONA


Harvey W. Smith

Subscribed and sworn before me this 11 day of Aug., A.D., 1993

My commission expires:

July 1, 1996


Notary Public




EXHIBIT "A"

The following mining claims are located in sec. 12, T.2 S., R.11 E. and secs. 7 & 8, T.2 S., R.12 E., Gila & Salt River Meridian, County of Pinal, State of Arizona:

<u>Lode Claim Name</u>	<u>Book</u>	<u>RECORDED</u> <u>Page</u>	<u>B.L.M. Ser. #</u>
Seattle #1	1382	344-345	A MC 259619
Seattle #2	1382	346-347	A MC 259620
Seattle #3	1382	348-349	A MC 259621
Seattle #4	1382	350-351	A MC 259622
Seattle #5	1382	352-353	A MC 259623
Seattle #6	1382	354-355	A MC 259624
Seattle #7	1382	356-357	A MC 259625
Seattle #8	1382	358-359	A MC 259626
Seattle #9	1382	360-361	A MC 259627
Seattle #10	1382	362-363	A MC 259628
Seattle #11	1382	364-365	A MC 259629
Seattle #12	1382	366-367	A MC 259630
Seattle #13	1382	368-369	A MC 259631
Seattle #14	1382	370-371	A MC 259632
Seattle #15	1382	372-373	A MC 259633
Seattle #16	1382	374-375	A MC 259634
Seattle #17	1382	376-377	A MC 259635
Seattle #18	1382	378-379	A MC 259636
Seattle #19	1382	380-381	A MC 259637
Seattle #20	1382	382-383	A MC 259638
Seattle #21	1382	384-385	A MC 259639
Seattle #22	1382	386-387	A MC 259640
Seattle #23	1382	388-389	A MC 259641
Seattle #24	1382	390-391	A MC 259642
Seattle #25	1382	392-393	A MC 259643

RECEIVED
B.L.M. AZ STATE OFFICE
AUG 31 11 53 AM '93
PHOENIX, ARIZONA

259619-259643

AFFIDAVIT OF RENTAL FEE PAYMENT
For the period
September 1, 1992 to August 31, 1994

STATE OF ARIZONA)
COUNTY OF MARICOPA) SS.

Harvey Smith, being duly sworn, deposes and says that he is a citizen of the United States and more than twenty-one years of age, and resides at 8953 E. Captain Dreyfus Ave., Scottsdale, Arizona 85260, in Maricopa County, State of Arizona, and is personally acquainted with the hereinafter described mining claims situated in the Pioneer Mining District, Pinal County, Arizona, the location notices of which are recorded in the office of the County Recorder of said county as described below:

See Exhibit "A" attached
(Sil-Flo 19-39 claims)

That the owner of said claims (21 lode mining claims) is Nord Sil-Flo Corp., and that the enclosed "rental fees" of \$200.00 per claim for a total of \$4,200.00 (Four Thousand Two Hundred dollars) were paid by Nord Sil-Flo Corp., 8150 Washington Village Dr., Dayton, Ohio 45458, for the purpose of complying with the laws of the United States pertaining to assessment of annual work, and that said claims are being held for the valuable mineral contained therein. This "rental fee" is required in accordance with the Act of October 5, 1992 (Public Law 102-381, 106 Stat. 1374, 1378-79) and is in lieu of the requirements for performing assessment work under 30 U.S.C.28-28e and for filing an annual Affidavit of Labor with the proper office of the Bureau of Land Management as outlined under section 314(a) and (c) of FLPMA and §3833.2.

These "rental fees" are being submitted to cover mining claims comprising a contiguous group.

DATED this 11 day of Aug., A.D., 1993


RECEIVED
STATE OFFICE
AUG 31 11 52 AM '93
MARICOPA, ARIZONA

Harvey W. Smith (signature)

Subscribed and sworn before me this 11 day of Aug., A.D., 1993

My commission expires:

July 1, 1996



Nelson Miller (signature)
Notary Public

EXHIBIT "A"

The following mining claims are located in secs. 15, 16, 21 and 22, T.2 S., R.12 E., Gila & Salt River Meridian, County of Pinal, State of Arizona:

<u>Lode Claim Name</u>	<u>Book</u>	<u>RECORDED Page</u>	<u>B.L.M. Ser. #</u>
S11-F1o No. 19	1420	501-502	A MC 265796
S11-F1o No. 20	1420	503-504	A MC 265797
S11-F1o No. 21	1420	505-506	A MC 265798
S11-F1o No. 22	1420	507-508	A MC 265799
S11-F1o No. 23	1420	509-510	A MC 265800
S11-F1o No. 24	1420	511-512	A MC 265801
S11-F1o No. 25	1420	513-514	A MC 265802
S11-F1o No. 26	1420	515-516	A MC 265803
S11-F1o No. 27	1420	517-518	A MC 265804
S11-F1o No. 28	1420	519-520	A MC 265805
S11-F1o No. 29	1420	521-522	A MC 265806
S11-F1o No. 30	1420	523-524	A MC 265807
S11-F1o No. 31	1420	525-526	A MC 265808
S11-F1o No. 32	1420	527-528	A MC 265809
S11-F1o No. 33	1420	529-530	A MC 265810
S11-F1o No. 34	1420	531-532	A MC 265811
S11-F1o No. 35	1420	533-534	A MC 265812
S11-F1o No. 36	1396	458-459	A MC 262396
Amended	1420	535-536	
S11-F1o No. 37	1396	460-461	A MC 262397
Amended	1420	537-538	
Volcano No. 12 R ✓	1396	462-463	A MC 262398
Amended	1420	539-540	
(Amended name - S11 Flo No. 38)			
S11-F1o No. 39 ✓	1420	541-542	A MC 265813

RECEIVED
B.L.M. AZ STATE OFFICE
PHOENIX, ARIZONA
AUG 31 11 53 AM '93

Form 1370-41
(March 1984)

UNITED STATES
DEPARTMENT OF THE INTERIOR
BUREAU OF LAND MANAGEMENT

RECEIPT AND ACCOUNTING ADVICE

No. 2025840 04

RS/AZ 08/31/93

Subject: CLAIM RENTAL FEE 1993 & 1994 (137) 2 90 13 27,400.00

Applicant:
NORD SIL-FLO CORP.
8150 WASHINGTON VILLAGE DR.
DAYTON, OH 45458

Remitter:
DEL TIERRA ENG. & MIN. CORP. - 15704
4310 N. BROWN AVE., STE. 3
SCOTTSDALE, AZ 85251

Assignor:

LEASE MANAGEMENT DATA NEW UPDATE PAYMENT

ORIGINAL SERIAL NO.	ASG.	TYPE	ST.	CTY.	FUND SYMBOL	ACRES/UNITS	RATE
AMC 319070, ET AL							

AMOUNT	ANV. DATE	EXP. DATE	BILL CYC.	S/C	DISTRICT	NEXT BILL	MISC. DATA	U of M	ACTUAL UNITS

ASSIGNMENT SERIAL NO.	ASG.	TYPE	ST.	CTY.	FUND SYMBOL	ACRES/UNITS	RATE

AMOUNT	ANV. DATE	EXP. DATE	BILL CYC.	S/C	DISTRICT	NEXT BILL	MISC. DATA	U of M	ACTUAL UNITS

APPLY REMITTANCE

ACTION	FUND SYMBOL	CTY.	AMOUNT
FILING FEE			
RENTAL			
UNEARNED			
REFUND			
TOTAL			
AMOUNT DUE			

Remarks:

BY:

DATE:

- Lease in Escrow?
- KGS? Of Interest?
- Auto Escalates? Operating Rights?
- Auto Renew? Operator
- Bond Filed?

FOR MMS USE ONLY

BILLEE NUMBER	FOREST REFUGE
OCS SECTION CODE	

CASE FOLDER COPY

STATE OF ARIZONA)
)
COUNTY OF PINAL)
Recorded at request of:
Del Tierra Engr. & Mining

259557
289764
JR
4

AFFIDAVIT OF LABOR PERFORMED and IMPROVEMENTS MADE
for the period
September 1, 1991 to August 31, 1992

RECEIVED
BLM AZ STATE OFFICE
DEC 28 3 11 PM '92
PHOENIX, ARIZONA

STATE OF ARIZONA)
)
COUNTY OF Pinal) ss.


Louis Lucero, being duly sworn, deposes and says that he is a citizen of the United States and more than twenty-one years of age, and resides at 121 Hopi, Globe, in Gila County, State of Arizona, and is personally acquainted with the hereinafter described mining claims situated in the Pioneer Mining District, Pinal County, Arizona, the location notices of which are recorded in the office of the County Recorder of said county as described in Exhibit "A" which is hereby made an integral part of this Affidavit, reference being made to the records of Pinal County, Arizona.

That the owner of said claims is Nord Sil-Flo Corp., 8150 Washington Village Dr., Dayton, Ohio 45458, and that all labor and improvements were made at the expense of said owner for the purpose of complying with the laws of the State of Arizona and of the United States pertaining to assessment of annual work, and that said claims are being held for the valuable mineral contained therein; that between the 1st day of September, A.D., 1991 and the 31st day of August A.D., 1992, at least \$4,100.00, (Four Thousand One Hundred dollars) worth of work and improvements were done and performed upon said claims for the benefit of each of the aforementioned claims not including the location work of said claims. Work and improvements consisted of:

Drilling & sampling on existing roads
by employees of Nord Sil-Flo Corp.


Said labor and improvements was completed for the benefit of each and all of said mining claims comprising said contiguous groups as part of a general plan of exploration, improvements and development, and they tend to explore, improve and develop each and all of said mining claims. The amount expended is more than \$100.00 for each of the mining claims and at least said amount was allocated to each of the claims.

DATED this 22 day of September, A.D., 1992


Louis Lucero

Subscribed and sworn before me this 22nd day of September, A.D., 1992

My commission expires:


Notary Public

My Commission Expires April 23, 1994

2595
2596
2897

EXHIBIT "A"

The following mining claims are located in sec. 12, T.2 S., R.11 E. and secs. 7 & 8, T.2 S., R.12 E., Gila & Salt River Meridian, County of Pinal, State of Arizona:

<u>Lode Claim Name</u>	<u>Book</u>	<u>RECORDED</u> <u>Page</u>	<u>B.L.M. Ser. #</u>
Seattle #1	1382	344-345	A MC 259619
Seattle #2	1382	346-347	A MC 259620
Seattle #3	1382	348-349	A MC 259621
Seattle #4	1382	350-351	A MC 259622
Seattle #5	1382	352-353	A MC 259623
Seattle #6	1382	354-355	A MC 259624
Seattle #7	1382	356-357	A MC 259625
Seattle #8	1382	358-359	A MC 259626
Seattle #9	1382	360-361	A MC 259627
Seattle #10	1382	362-363	A MC 259628
Seattle #11	1382	364-365	A MC 259629
Seattle #12	1382	366-367	A MC 259630
Seattle #13	1382	368-369	A MC 259631
Seattle #14	1382	370-371	A MC 259632
Seattle #15	1382	372-373	A MC 259633
Seattle #16	1382	374-375	A MC 259634
Seattle #17	1382	376-377	A MC 259635
Seattle #18	1382	378-379	A MC 259636
Seattle #19	1382	380-381	A MC 259637
Seattle #20	1382	382-383	A MC 259638
Seattle #21	1382	384-385	A MC 259639
Seattle #22	1382	386-387	A MC 259640
Seattle #23	1382	388-389	A MC 259641
Seattle #24	1382	390-391	A MC 259642
Seattle #25	1382	392-393	A MC 259643

RECEIVED
BLM AZ STATE OFFICE
PHOENIX, ARIZONA
DEC 20 3 12 PM '92

STATE OF ARIZONA)
) s=
 COUNTY OF PINAL)
 Recorded at request of:
 Del Tierra Engr. & Mining

 AFFIDAVIT OF LABOR PERFORMED and IMPROVEMENTS MADE
 for the period
 September 1, 1991 to August 31, 1992

RECEIVED
 BLM. ASSOCIATE OFFICE
 DEC 20 3 11 PM '92
 PHOENIX, ARIZONA

STATE OF ARIZONA)
)
 COUNTY OF Pinal) ss.


Louis Lucero, being duly sworn, deposes and says that he is a citizen of the United States and more than twenty-one years of age, and resides at 121 Hopi, Globe, in Gila County, State of Arizona, and is personally acquainted with the hereinafter described mining claims situated in the Pioneer Mining District, Pinal County, Arizona, the location notices of which are recorded in the office of the County Recorder of said county as described in Exhibit "A" which is hereby made an integral part of this Affidavit, reference being made to the records of Pinal County, Arizona.

That the owner of said claims is Nord Sil-Flo Corp., 8150 Washington Village Dr., Dayton, Ohio 45458, and that all labor and improvements were made at the expense of said owner for the purpose of complying with the laws of the State of Arizona and of the United States pertaining to assessment of annual work, and that said claims are being held for the valuable mineral contained therein; that between the 1st day of September, A.D., 1991 and the 31st day of August A.D., 1992, at least \$2,500.00, (Two Thousand Five Hundred dollars) worth of work and improvements were done and performed upon said claims for the benefit of each of the aforementioned claims not including the location work of said claims. Work and improvements consisted of:

Drilling & sampling on existing roads
 by employees of Nord Sil-Flo Corp.

Said labor and improvements was completed for the benefit of each and all of said mining claims comprising said contiguous groups as part of a general plan of exploration, improvements and development, and they tend to explore, improve and develop each and all of said mining claims. The amount expended is more than \$100.00 for each of the mining claims and at least said amount was allocated to each of the claims.

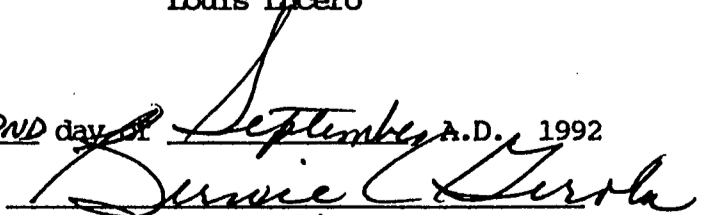
DATED this 22 day of September, A.D., 1992



 Louis Lucero

Subscribed and sworn before me this 22nd day of September, A.D., 1992

My commission expires:



 Notary Public

EXHIBIT "A"

The following mining claims are located in Secs. 27, 28, 32, 33 & 34, T.2 S., R.12 E., and Secs. 3 & 4, T.3 S., R.12 E., Gila & Salt River Meridian, County of Pinal, State of Arizona:

<u>Lode Claim Name</u>	<u>Book</u>	<u>RECORDED</u>	
		<u>Page</u>	<u>B.L.M. Ser. #</u>
Hal #1	1382	220-221	A MC 259557
Hal #2	1382	222-223	A MC 259558
Hal #3	1382	224-225	A MC 259559
Hal #4	1382	226-227	A MC 259560
Hal #5	1382	228-229	A MC 259561
Hal #6	1382	230-231	A MC 259562
Hal #7	1382	232-233	A MC 259563
Hal #8	1382	234-235	A MC 259564
Hal #9	1382	236-237	A MC 259565
Hal #10	1382	238-239	A MC 259566
Hal #11	1382	240-241	A MC 259567
Hal #12	1382	242-243	A MC 259568
Hal #13	1382	244-245	A MC 259569
Hal #14	1382	246-247	A MC 259570
Hal #15	1382	248-249	A MC 259571
Hal #16	1382	250-251	A MC 259572
Hal #17	1382	252-253	A MC 259573
Hal #18	1382	254-255	A MC 259574
Hal #19	1382	256-257	A MC 259575
Hal #20	1382	258-259	A MC 259576
Hal #21	1382	260-261	A MC 259577
Hal #22	1382	262-263	A MC 259578
Hal #23	1382	264-265	A MC 259579
Hal #24	1382	266-267	A MC 259580
Hal #25	1382	268-269	A MC 259581
Hal #26	1382	270-271	A MC 259582
Hal #27	1382	272-273	A MC 259583
Hal #28	1382	274-275	A MC 259584
Hal #29	1382	276-277	A MC 259585
Hal #30	1382	278-279	A MC 259586
Hal #31	1382	280-281	A MC 259587
Hal #32	1382	282-283	A MC 259588
Hal #33	1382	284-285	A MC 259589
Hal #34	1382	286-287	A MC 259590
Hal #35	1382	288-289	A MC 259591
Hal #36	1382	290-291	A MC 259592
Tekoa #9	1382	410-411	A MC 259652
Tekoa #10	1382	412-413	A MC 259653
Tekoa #11	1382	414-415	A MC 259654
Tekoa #12	1382	416-417	A MC 259655
Tekoa #13	1382	418-419	A MC 259656

PHOENIX, ARIZONA
 PIONEER RECORDERS
 100 N. 1ST AVENUE
 PHOENIX, ARIZONA

RECEIVED
 B.L.M. STATE OFFICE
 DEC 28 3 11 PM '92

41

EXHIBIT "A"

The following mining claims are located in Sec. 16, 17 & 20, T.2 S., R.12 E., Gila & Salt River Meridian, County of Pinal, State of Arizona:

<u>Lode Claim Name</u>	<u>Book</u>	<u>Page</u>	<u>B.L.M. Ser. #</u>
Magic #1	1382	292-293	A MC 259593
Magic #2	1382	294-295	A MC 259594
Magic #3	1382	296-297	A MC 259595
Magic #4	1382	298-299	A MC 259596
Magic #5	1382	300-301	A MC 259597
Magic #6	1382	302-303	A MC 259598
Magic #7	1382	304-305	A MC 259599
Magic #8	1382	306-307	A MC 259600
Magic #9	1382	308-309	A MC 259601
Magic #10	1382	310-311	A MC 259602
Magic #11	1382	312-313	A MC 259603
Magic #12	1382	314-315	A MC 259604
Magic #13	1382	316-317	A MC 259605
Magic #14	1382	318-319	A MC 259606
Magic #15	1382	320-321	A MC 259607
Magic #23	1382	336-337	A MC 259615
Magic #24	1382	338-339	A MC 259616
Magic #25	1382	340-341	A MC 259617
Magic #26	1382	342-343	A MC 259618
Magic #27	1556	710-711	A MC 289765

RECEIVED
 B.L.M. AZ STATE OFFICE
 DEC 28 3 12 PM '92
 PHOENIX, ARIZONA

STATE OF ARIZONA)
)
COUNTY OF PINAL)
Recorded at request of:
Del Tierra Engr. & Mining

AFFIDAVIT OF LABOR PERFORMED and IMPROVEMENTS MADE
for the period
September 1, 1991 to August 31, 1992

RECEIVED
BLM AZ STATE OFFICE
DEC 28 3 12 PM '92
PHOENIX, ARIZONA

STATE OF ARIZONA)
)
COUNTY OF Pinal) ss.


Louis Lucero, being duly sworn, deposes and says that he is a citizen of the United States and more than twenty-one years of age, and resides at 121 Hopi, Globe, in Gila County, State of Arizona, and is personally acquainted with the hereinafter described mining claims situated in the Pioneer Mining District, Pinal County, Arizona, the location notices of which are recorded in the office of the County Recorder of said county as described in Exhibit "A" which is hereby made an integral part of this Affidavit, reference being made to the records of Pinal County, Arizona.

That the owner of said claims is Nord Sil-Flo Corp., 8150 Washington Village Dr., Dayton, Ohio 45458, and that all labor and improvements were made at the expense of said owner for the purpose of complying with the laws of the State of Arizona and of the United States pertaining to assessment of annual work, and that said claims are being held for the valuable mineral contained therein; that between the 1st day of September, A.D., 1991 and the 31st day of August A.D., 1992, at least \$2,000.00, (Two Thousand dollars) worth of work and improvements were done and performed upon said claims for the benefit of each of the aforementioned claims not including the location work of said claims. Work and improvements consisted of:

Drilling & sampling on existing roads
by employees of Nord Sil-Flo Corp.

Said labor and improvements was completed for the benefit of each and all of said mining claims comprising said contiguous groups as part of a general plan of exploration, improvements and development, and they tend to explore, improve and develop each and all of said mining claims. The amount expended is more than \$100.00 for each of the mining claims and at least said amount was allocated to each of the claims.

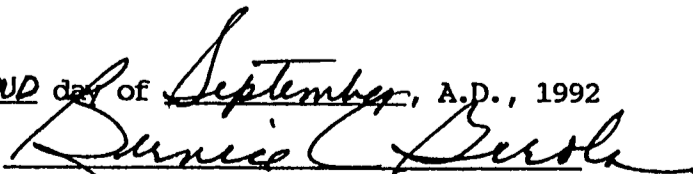
DATED this 22 day of September, A.D., 1992



Louis Lucero

Subscribed and sworn before me this 22ND day of September, A.D., 1992

My commission expires:



Notary Public


259557

JK

g

STATE OF ARIZONA)
) ss. 1786-064
COUNTY OF PINAL)
Recorded at request of:
Del Tierra Engr. & Mining

05/4/5

			OFFICIAL RECORDS OF PINAL COUNTY RECORDER KATHLEEN C. FELIX		
DATE:	25NOV91	TIME:	1050		
FEE:	\$5.00	\$4.00	\$5.00		
PAGES:	002				
DOCKET:	1786	PAGE:	064		
INSTRUMENT # 026988					

**AFFIDAVIT OF LABOR PERFORMED and IMPROVEMENTS MADE
for the period
September 1, 1990 to August 31, 1991**

RECEIVED
BLM AZ STATE OFFICE
DEC 20 11 33 AM '91
PHOENIX, ARIZONA

STATE OF ARIZONA)
)
COUNTY OF Pinal) ss.


Louis Lucero, being duly sworn, deposes and says that he is a citizen of the United States and more than twenty-one years of age, and resides at 121 Hopi, Globe, in Gila County, State of Arizona, and is personally acquainted with the hereinafter described mining claims situated in the Pioneer Mining District, Pinal County, Arizona, the location notices of which are recorded in the office of the County Recorder of said county as described in Exhibit "A" which is hereby made an integral part of this Affidavit, reference being made to the records of Pinal County, Arizona.

That the owner of said claims is Nord Sil-Flo Corp., 8150 Washington Village Dr., Dayton, Ohio 45458, and that all labor and improvements were made at the expense of said owner for the purpose of complying with the laws of the State of Arizona and of the United States pertaining to assessment of annual work, and that said claims are being held for the valuable mineral contained therein; that between the 1st day of September, A.D., 1990 and the 31st day of August A.D., 1991, at least \$4,100.00, (Four Thousand, One Hundred dollars) worth of work and improvements were done and performed upon said claims for the benefit of each of the aforementioned claims not including the location work of said claims. Work and improvements consisted of:

Road repairs on the Tekoa claims and Hal claims
by employees of Nord Sil-Flo Corp.

Said labor and improvements was completed for the benefit of each and all of said mining claims comprising said contiguous groups as part of a general plan of exploration, improvements and development, and they tend to explore, improve and develop each and all of said mining claims. The amount expended is more than \$100.00 for each of the mining claims and at least said amount was allocated to each of the claims.

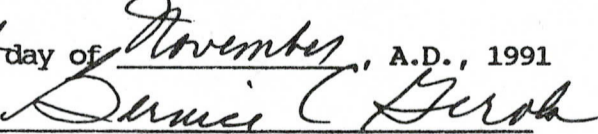
DATED this 25th day of November, A.D., 1991



Louis Lucero

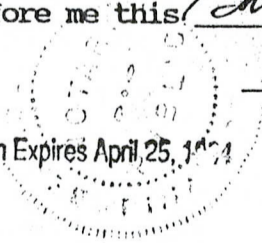
Subscribed and sworn before me this 25th day of November, A.D., 1991

My commission expires:



Notary Public

My Commission Expires April 25, 1992



1786-065

EXHIBIT "A"

The following mining claims are located in Secs. 27, 28, 32, 33 & 34, T.2 S., R.12 E., and Secs. 3 & 4, T.3 S., R.12 E., Gila & Salt River Meridian, County of Pinal, State of Arizona:

<u>Lode Claim Name</u>	<u>Book</u>	<u>Page</u>	<u>B.L.M. Ser. #</u>
Hal #1	1382	220-221	A MC 259557
Hal #2	1382	222-223	A MC 259558
Hal #3	1382	224-225	A MC 259559
Hal #4	1382	226-227	A MC 259560
Hal #5	1382	228-229	A MC 259561
Hal #6	1382	230-231	A MC 259562
Hal #7	1382	232-233	A MC 259563
Hal #8	1382	234-235	A MC 259564
Hal #9	1382	236-237	A MC 259565
Hal #10	1382	238-239	A MC 259566
Hal #11	1382	240-241	A MC 259567
Hal #12	1382	242-243	A MC 259568
Hal #13	1382	244-245	A MC 259569
Hal #14	1382	246-247	A MC 259570
Hal #15	1382	248-249	A MC 259571
Hal #16	1382	250-251	A MC 259572
Hal #17	1382	252-253	A MC 259573
Hal #18	1382	254-255	A MC 259574
Hal #19	1382	256-257	A MC 259575
Hal #20	1382	258-259	A MC 259576
Hal #21	1382	260-261	A MC 259577
Hal #22	1382	262-263	A MC 259578
Hal #23	1382	264-265	A MC 259579
Hal #24	1382	266-267	A MC 259580
Hal #25	1382	268-269	A MC 259581
Hal #26	1382	270-271	A MC 259582
Hal #27	1382	272-273	A MC 259583
Hal #28	1382	274-275	A MC 259584
Hal #29	1382	276-277	A MC 259585
Hal #30	1382	278-279	A MC 259586
Hal #31	1382	280-281	A MC 259587
Hal #32	1382	282-283	A MC 259588
Hal #33	1382	284-285	A MC 259589
Hal #34	1382	286-287	A MC 259590
Hal #35	1382	288-289	A MC 259591
Hal #36	1382	290-291	A MC 259592
Tekoa #9	1382	410-411	A MC 259652
Tekoa #10	1382	412-413	A MC 259653
Tekoa #11	1382	414-415	A MC 259654
Tekoa #12	1382	416-417	A MC 259655
Tekoa #13	1382	418-419	A MC 259656

RECORDED

RECEIVED
BLM AZ STATE OFFICE
DEC 20 11 33 AM '91

41

STATE OF ARIZONA)
COUNTY OF PINAL)
Recorded at request of:
Del Tierra Engr. & Mining

05/4/5

OFFICIAL RECORDS OF
PINAL COUNTY RECORDER
KATHLEEN C. FELIX

DATE: 25NOV91 TIME: 1050
FEE: \$5.00 \$4.00 \$5.00
PAGES: 002
DOCKET: 1786 PAGE: 062
INSTRUMENT # 026987

AFFIDAVIT OF LABOR PERFORMED and IMPROVEMENTS MADE
for the period
September 1, 1990 to August 31, 1991

RECEIVED
B.L.M. AZ STATE OFFICE
PHOENIX, ARIZONA
DEC 26 11 33 AM '91

STATE OF ARIZONA)
COUNTY OF Pinal) ss.


Louis Lucero, being duly sworn, deposes and says that he is a citizen of the United States and more than twenty-one years of age, and resides at 121 Hopi, Globe, in Gila County, State of Arizona, and is personally acquainted with the hereinafter described mining claims situated in the Pioneer Mining District, Pinal County, Arizona, the location notices of which are recorded in the office of the County Recorder of said county as described in Exhibit "A" which is hereby made an integral part of this Affidavit, reference being made to the records of Pinal County, Arizona.

That the owner of said claims is Nord Sil-Flo Corp., 8150 Washington Village Dr., Dayton, Ohio 45458, and that all labor and improvements were made at the expense of said owner for the purpose of complying with the laws of the State of Arizona and of the United States pertaining to assessment of annual work, and that said claims are being held for the valuable mineral contained therein; that between the 1st day of September, A.D., 1990 and the 31st day of August A.D., 1991, at least \$2,500.00, (Two Thousand Five Hundred dollars) worth of work and improvements were done and performed upon said claims for the benefit of each of the aforementioned claims not including the location work of said claims. Work and improvements consisted of:

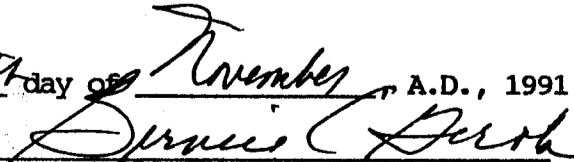
Drilling & sampling in pit area
by employees of Nord Sil-Flo Corp.

Said labor and improvements was completed for the benefit of each and all of said mining claims comprising said contiguous groups as part of a general plan of exploration, improvements and development, and they tend to explore, improve and develop each and all of said mining claims. The amount expended is more than \$100.00 for each of the mining claims and at least said amount was allocated to each of the claims.

DATED this 25th day of November, A.D., 1991



Louis Lucero

Subscribed and sworn before me this 25th day of November, A.D., 1991
My commission expires: _____


Notary Public

My Commission Expires April 25, 1994

1786-063

EXHIBIT "A"


The following mining claims are located in sec. 12, T.2 S., R.11 E. and secs. 7 & 8, T.2 S., R.12 E., Gila & Salt River Meridian, County of Pinal, State of Arizona:

<u>Lode Claim Name</u>	<u>Book</u>	<u>RECORDED</u> <u>Page</u>	<u>B.L.M. Ser. #</u>
Seattle #1	1382	344-345	A MC 259619
Seattle #2	1382	346-347	A MC 259620
Seattle #3	1382	348-349	A MC 259621
Seattle #4	1382	350-351	A MC 259622
Seattle #5	1382	352-353	A MC 259623
Seattle #6	1382	354-355	A MC 259624
Seattle #7	1382	356-357	A MC 259625
Seattle #8	1382	358-359	A MC 259626
Seattle #9	1382	360-361	A MC 259627
Seattle #10	1382	362-363	A MC 259628
Seattle #11	1382	364-365	A MC 259629
Seattle #12	1382	366-367	A MC 259630
Seattle #13	1382	368-369	A MC 259631
Seattle #14	1382	370-371	A MC 259632
Seattle #15	1382	372-373	A MC 259633
Seattle #16	1382	374-375	A MC 259634
Seattle #17	1382	376-377	A MC 259635
Seattle #18	1382	378-379	A MC 259636
Seattle #19	1382	380-381	A MC 259637
Seattle #20	1382	382-383	A MC 259638
Seattle #21	1382	384-385	A MC 259639
Seattle #22	1382	386-387	A MC 259640
Seattle #23	1382	388-389	A MC 259641
Seattle #24	1382	390-391	A MC 259642
Seattle #25	1382	392-393	A MC 259643

RECEIVED
B.L.M. AZ STATE OFFICE
DEC 20 11 33 AM '91
PHOENIX, ARIZONA

STATE OF ARIZONA)
)
) SS.
COUNTY OF PINAL)
Recorded at request of:
Del Tierra Engr. & Mining

1700-000

			OFFICIAL RECORDS OF		
			PINAL COUNTY RECORDER		
			KATHLEEN C. FELIX		
DATE:	25NOV91	TIME:	1050		
FEE:	\$5.00	\$4.00	\$5.00		
PAGES:	002				
DOCKET:	1786	PAGE:	060		
INSTRUMENT #	026986				

① 5/4/5

259557

AFFIDAVIT OF LABOR PERFORMED and IMPROVEMENTS MADE
for the period
September 1, 1990 to August 31, 1991

289764
SR

RECEIVED
BLM. AZ STATE OFFICE
PHOENIX, ARIZONA
Dec 20 11 33 AM '91

STATE OF ARIZONA)
)
) SS.
COUNTY OF Pinal)


Louis Lucero, being duly sworn, deposes and says that he is a citizen of the United States and more than twenty-one years of age, and resides at 121 Hopi, Globe, in Gila County, State of Arizona, and is personally acquainted with the hereinafter described mining claims situated in the Pioneer Mining District, Pinal County, Arizona, the location notices of which are recorded in the office of the County Recorder of said county as described in Exhibit "A" which is hereby made an integral part of this Affidavit, reference being made to the records of Pinal County, Arizona.

That the owner of said claims is Nord Sil-Flo Corp., 8150 Washington Village Dr., Dayton, Ohio 45458, and that all labor and improvements were made at the expense of said owner for the purpose of complying with the laws of the State of Arizona and of the United States pertaining to assessment of annual work, and that said claims are being held for the valuable mineral contained therein; that between the 1st day of September, A.D., 1990 and the 31st day of August A.D., 1991, at least \$2,000.00, (Two Thousand dollars) worth of work and improvements were done and performed upon said claims for the benefit of each of the aforementioned claims not including the location work of said claims. Work and improvements consisted of:

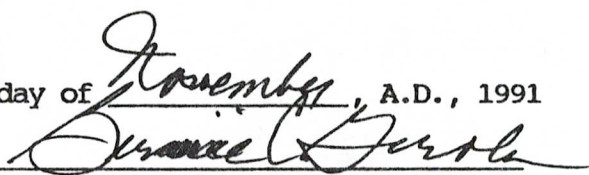
Drilling & sampling on existing road
by employees of Nord Sil-Flo Corp.

Said labor and improvements was completed for the benefit of each and all of said mining claims comprising said contiguous groups as part of a general plan of exploration, improvements and development, and they tend to explore, improve and develop each and all of said mining claims. The amount expended is more than \$100.00 for each of the mining claims and at least said amount was allocated to each of the claims.

DATED this 25th day of November, A.D., 1991


Louis Lucero

Subscribed and sworn before me this 25th day of November, A.D., 1991
My commission expires:


Notary Public

My Commission Expires April 25, 1994

1786-061

EXHIBIT "A"

The following mining claims are located in Sec. 16, 17 & 20, T.2 S., R.12 E., Gila & Salt River Meridian, County of Pinal, State of Arizona:

RECEIVED
B.L.M. AZ STATE OFFICE
DEC 26 11 33 AM '91
PHOENIX, ARIZONA

RECORDED

<u>Lode Claim Name</u>	<u>Book</u>	<u>Page</u>	<u>B.L.M. Ser. #</u>
Magic #1	1382	292-293	A MC 259593
Magic #2	1382	294-295	A MC 259594
Magic #3	1382	296-297	A MC 259595
Magic #4	1382	298-299	A MC 259596
Magic #5	1382	300-301	A MC 259597
Magic #6	1382	302-303	A MC 259598
Magic #7	1382	304-305	A MC 259599
Magic #8	1382	306-307	A MC 259600
Magic #9	1382	308-309	A MC 259601
Magic #10	1382	310-311	A MC 259602
Magic #11	1382	312-313	A MC 259603
Magic #12	1382	314-315	A MC 259604
Magic #13	1382	316-317	A MC 259605
Magic #14	1382	318-319	A MC 259606
Magic #15	1382	320-321	A MC 259607
Magic #23	1382	336-337	A MC 259615
Magic #24	1382	338-339	A MC 259616
Magic #25	1382	340-341	A MC 259617
Magic #26	1382	342-343	A MC 259618
Magic #27	1556	710-711	A MC 289765

STATE OF ARIZONA)
COUNTY OF PINAL)
Recorded at request of:
Del Tierra Engr. & Mining

2500-4-5

1711-139

259619

OFFICIAL RECORDS OF
PINAL COUNTY RECORDER
KATHLEEN C. FELIX

DATE: 27NOV90 TIME: 1000
FEE: \$5.00 \$4.00 \$5.00
PAGES: 002
DOCKET: 1711 PAGE: 139
INSTRUMENT # 994115

AFFIDAVIT OF LABOR PERFORMED and IMPROVEMENTS MADE
for the period
September 1, 1989 to August 31, 1990

STATE OF ARIZONA)
COUNTY OF Pinal) SS.

Louis Lucero, being duly sworn, deposes and says that he is a citizen of the United States and more than twenty-one years of age, and resides at 121 Hopi, Globe, in Gila County, State of Arizona, and is personally acquainted with the hereinafter described mining claims situated in the Pioneer Mining District, Pinal County, Arizona, the location notices of which are recorded in the office of the County Recorder of said county as described in Exhibit "A" which is hereby made an integral part of this Affidavit, reference being made to the records of Pinal County, Arizona.

That the owner of said claims is Nord Sil-Flo Corp., 8150 Washington Village Dr., Dayton, Ohio 45458, and that all labor and improvements were made at the expense of said owner for the purpose of complying with the laws of the State of Arizona and of the United States pertaining to assessment of annual work, and that said claims are being held for the valuable mineral contained therein; that between the 1st day of September, A.D., 1989 and the 31st day of August A.D., 1990, at least \$ 2,500.00, (Two Thousand, Five Hundred dollars) worth of work and improvements were done and performed upon said claims for the benefit of each of the aforementioned claims not including the location work of said claims. Work and improvements consisted of:

Drilling exploration holes by employees of Nord Sil-Flo Corp.

Said labor and improvements was completed for the benefit of each and all of said mining claims comprising said contiguous groups as part of a general plan of exploration, improvements and development, and they tend to explore, improve and develop each and all of said mining claims. The amount expended is more than \$100.00 for each of the mining claims and at least said amount was allocated to each of the claims.

DATED this 19th day of November, A.D., 1990

RECEIVED
PINAL COUNTY RECORDER
KATHLEEN C. FELIX
PHOENIX, ARIZONA
DEC 10 10 43 AM '90

Louis Lucero
Louis Lucero



Subscribed and sworn before me this 19th day of November, A.D., 1990

My commission expires:
Dennis C. Geroh
Notary Public

My Commission Expires April 25, 1994

1711-140

EXHIBIT "A"

The following mining claims are located in sec. 12, T.2 S., R.11 E. and secs. 7 & 8, T.2 S., R.12 E., Gila & Salt River Meridian, County of Pinal, State of Arizona:

<u>Lode Claim Name</u>	<u>Book</u>	<u>RECORDED</u> <u>Page</u>	<u>B.L.M. Ser. #</u>
Seattle #1	1382	344-345	A MC 259619
Seattle #2	1382	346-347	A MC 259620
Seattle #3	1382	348-349	A MC 259621
Seattle #4	1382	350-351	A MC 259622
Seattle #5	1382	352-353	A MC 259623
Seattle #6	1382	354-355	A MC 259624
Seattle #7	1382	356-357	A MC 259625
Seattle #8	1382	358-359	A MC 259626
Seattle #9	1382	360-361	A MC 259627
Seattle #10	1382	362-363	A MC 259628
Seattle #11	1382	364-365	A MC 259629
Seattle #12	1382	366-367	A MC 259630
Seattle #13	1382	368-369	A MC 259631
Seattle #14	1382	370-371	A MC 259632
Seattle #15	1382	372-373	A MC 259633
Seattle #16	1382	374-375	A MC 259634
Seattle #17	1382	376-377	A MC 259635
Seattle #18	1382	378-379	A MC 259636
Seattle #19	1382	380-381	A MC 259637
Seattle #20	1382	382-383	A MC 259638
Seattle #21	1382	384-385	A MC 259639
Seattle #22	1382	386-387	A MC 259640
Seattle #23	1382	388-389	A MC 259641
Seattle #24	1382	390-391	A MC 259642
Seattle #25	1382	392-393	A MC 259643

25

RECEIVED
BLM. AZ STATE OFFICE
PHOENIX, ARIZONA
DEC 18 10 43 AM '90

259619-259643

UNITED STATES
DEPARTMENT OF THE INTERIOR
BUREAU OF LAND MANAGEMENT

RECEIPT AND ACCOUNTING ADVICE

WJ/AZ NO. 16636270
OK
720.00

Subject: AFFIDAVITS OF ASSESSMENT WORK (141)
NOTICE OF INTENT TO HOLD (3)

2 11 12

Applicant: NORD SIL-FLO CORP.
8150 WASHINGTON VILLAGE DR.
DAYTON, OHIO 45458

Remitter: HARVEY SMITH, PRES.
DEL TIERRA ENGINEERING & MINING
4310 NORTH BROWN AVE, SUITE 3
SCOTTSDALE, AZ 85251 #14510

Assignor:

LEASE MANAGEMENT DATA NEW UPDATE PAYMENT

ORIGINAL SERIAL NO.	ASG.	TYPE	ST.	CTY.	FUND SYMBOL	ACRES/UNITS	RATE
AMC 94569, ET AL							

AMOUNT	ANV. DATE	EXP. DATE	BILL CYC.	S/C	DISTRICT	NEXT BILL	MISC. DATA	U of M	ACTUAL UNITS

ASSIGNMENT SERIAL NO.	ASG.	TYPE	ST.	CTY.	FUND SYMBOL	ACRES/UNITS	RATE

AMOUNT	ANV. DATE	EXP. DATE	BILL CYC.	S/C	DISTRICT	NEXT BILL	MISC. DATA	U of M	ACTUAL UNITS

APPLY REMITTANCE

ACTION	FUND SYMBOL	CTY.	AMOUNT
FILING FEE			
RENTAL			
UNEARNED			
REFUND			
TOTAL			
AMOUNT DUE			

Remarks:

ack wd

BY: _____ DATE: _____

- Lease in Escrow?
- KGS? Of Interest?
- Auto Escalates? Operating Rights?
- Auto Renew? Operator
- Bond Filed?

FOR MMS USE ONLY	
BILLEE NUMBER	FOREST REFUGE
OCS SECTION CODE	


DEL TIERRA ENGINEERING & MINING CORP.

HARVEY W. SMITH, E.M. PRESIDENT

Registered Mining Engineer
U.S. Approved Title Abstracter

U.S. Mineral Surveyor
Registered Land Surveyor

4310 North Brown Avenue / Suite 3 Scottsdale, Arizona 85251
Tel. 602 / 946-3996
December 5, 1990



U. S. Department of the Interior
Bureau of Land Management
P. O. Box 16563
Phoenix, AZ 85011

Gentlemen:

Enclosed are 8 Affidavits of Labor, 7 Exhibit "A"s and 1 Notice of Intent to Hold millsites, pertaining to a total of 144 claims. These documents pertain to the claims of Nord Sil-Flo, Inc. and are located in Pinal County.

We are enclosing our check in the amount of \$ 720.00 representing the fee for filing based on \$ 5.00 per claim for these claims. Please acknowledge receipt of these documents, which should satisfy the annual requirements for these claims.

Sincerely,

Harvey W. Smith, E.M.
President

HWS/hm

Enclosures

25,00-4-5

STATE OF ARIZONA)
COUNTY OF PINAL)
Recorded at request of:
Del Tierra Engr. & Mining

1711-131

259557

OFFICIAL RECORDS OF
PINAL COUNTY RECORDER
KATHLEEN C. FELIX

DATE: 27NOV90 TIME: 1000
FEE: \$5.00 \$4.00 \$5.00
PAGES: 002
DOCKET: 1711 PAGE: 131
INSTRUMENT # 994111

AFFIDAVIT OF LABOR PERFORMED and IMPROVEMENTS MADE
for the period
September 1, 1989 to August 31, 1990

RECEIVED
BLM. AZ STATE OFFICE
Dec 10 10 43 AM '90
PHOENIX, ARIZONA

STATE OF ARIZONA)
COUNTY OF Pinal) ss.

Louis Lucero, being duly sworn, deposes and says that he is a citizen of the United States and more than twenty-one years of age, and resides at 121 Hopi, Globe, in Gila County, State of Arizona, and is personally acquainted with the hereinafter described mining claims situated in the Pioneer Mining District, Pinal County, Arizona, the location notices of which are recorded in the office of the County Recorder of said county as described in Exhibit "A" which is hereby made an integral part of this Affidavit, reference being made to the records of Pinal County, Arizona.

That the owner of said claims is Nord Sil-Flo Corp., 8150 Washington Village Dr., Dayton, Ohio 45458, and that all labor and improvements were made at the expense of said owner for the purpose of complying with the laws of the State of Arizona and of the United States pertaining to assessment of annual work, and that said claims are being held for the valuable mineral contained therein; that between the 1st day of September, A.D., 1989 and the 31st day of August A.D., 1990, at least \$4,100.00, (Four Thousand, One Hundred dollars) worth of work and improvements were done and performed upon said claims for the benefit of each of the aforementioned claims not including the location work of said claims. Work and improvements consisted of:

Drilling on the Tekoa claims, Roadwork on the Hal claims
by employees of Nord Sil-Flo Corp.

Said labor and improvements was completed for the benefit of each and all of said mining claims comprising said contiguous groups as part of a general plan of exploration, improvements and development, and they tend to explore, improve and develop each and all of said mining claims. The amount expended is more than \$100.00 for each of the mining claims and at least said amount was allocated to each of the claims.

DATED this 19th day of November, A.D., 1990



Louis Lucero
Louis Lucero

Subscribed and sworn before me this 19th day of November, A.D., 1990

My commission expires:

Bernice Groh
Notary Public

My Commission Expires April 25, 1991

EXHIBIT "A"

The following mining claims are located in Secs. 27, 28, 32, 33 & 34, T.2 S., R.12 E., and Secs. 3 & 4, T.3 S., R.12 E., Gila & Salt River Meridian, County of Pinal, State of Arizona:

<u>Lode Claim Name</u>	<u>Book</u>	<u>RECORDED</u>		<u>B.L.M. Ser. #</u>
		<u>Page</u>		
Hal #1	1382	220-221		A MC 259557
Hal #2	1382	222-223		A MC 259558
Hal #3	1382	224-225		A MC 259559
Hal #4	1382	226-227		A MC 259560
Hal #5	1382	228-229		A MC 259561
Hal #6	1382	230-231		A MC 259562
Hal #7	1382	232-233		A MC 259563
Hal #8	1382	234-235		A MC 259564
Hal #9	1382	236-237		A MC 259565
Hal #10	1382	238-239		A MC 259566
Hal #11	1382	240-241		A MC 259567
Hal #12	1382	242-243		A MC 259568
Hal #13	1382	244-245		A MC 259569
Hal #14	1382	246-247		A MC 259570
Hal #15	1382	248-249		A MC 259571
Hal #16	1382	250-251		A MC 259572
Hal #17	1382	252-253		A MC 259573
Hal #18	1382	254-255		A MC 259574
Hal #19	1382	256-257		A MC 259575
Hal #20	1382	258-259		A MC 259576
Hal #21	1382	260-261		A MC 259577
Hal #22	1382	262-263		A MC 259578
Hal #23	1382	264-265		A MC 259579
Hal #24	1382	266-267		A MC 259580
Hal #25	1382	268-269		A MC 259581
Hal #26	1382	270-271		A MC 259582
Hal #27	1382	272-273		A MC 259583
Hal #28	1382	274-275		A MC 259584
Hal #29	1382	276-277		A MC 259585
Hal #30	1382	278-279		A MC 259586
Hal #31	1382	280-281		A MC 259587
Hal #32	1382	282-283		A MC 259588
Hal #33	1382	284-285		A MC 259589
Hal #34	1382	286-287		A MC 259590
Hal #35	1382	288-289		A MC 259591
Hal #36	1382	290-291		A MC 259592
Tekoa #9	1382	410-411		A MC 259652
Tekoa #10	1382	412-413		A MC 259653
Tekoa #11	1382	414-415		A MC 259654
Tekoa #12	1382	416-417		A MC 259655
Tekoa #13	1382	418-419		A MC 259656

RECEIVED
BLM. AZ STATE OFFICE
DEC 18 10 43 AM '90


41

259557-259592
259652-259656

2570-4-5

257593
289765
JR

STATE OF ARIZONA)
) ss. 1711-129
COUNTY OF PINAL)
Recorded at request of:
Del Tierra Engr. & Mining

	OFFICIAL RECORDS OF PINAL COUNTY RECORDER KATHLEEN C. FELIX		
	DATE:	27NOV90	TIME: 1000
	FEE:	\$5.00	\$4.00 \$5.00
	PAGES:	002	
	DOCKET:	1711	PAGE: 129
INSTRUMENT # 994110			

AFFIDAVIT OF LABOR PERFORMED and IMPROVEMENTS MADE
for the period
September 1, 1989 to August 31, 1990

STATE OF ARIZONA)
) ss.
COUNTY OF Pinal)

Louis Lucero, being duly sworn, deposes and says that he is a citizen of the United States and more than twenty-one years of age, and resides at 121 Hopi, Globe, in Gila County, State of Arizona, and is personally acquainted with the hereinafter described mining claims situated in the Pioneer Mining District, Pinal County, Arizona, the location notices of which are recorded in the office of the County Recorder of said county as described in Exhibit "A" which is hereby made an integral part of this Affidavit, reference being made to the records of Pinal County, Arizona.

That the owner of said claims is Nord Sil-Flo Corp., 8150 Washington Village Dr., Dayton, Ohio 45458, and that all labor and improvements were made at the expense of said owner for the purpose of complying with the laws of the State of Arizona and of the United States pertaining to assessment of annual work, and that said claims are being held for the valuable mineral contained therein; that between the 1st day of September, A.D., 1989 and the 31st day of August A.D., 1990, at least \$2,000.00, (Two Thousand dollars) worth of work and improvements were done and performed upon said claims for the benefit of each of the aforementioned claims not including the location work of said claims. Work and improvements consisted of:

Drilling by employees of Nord Sil-Flo Corp.

Said labor and improvements was completed for the benefit of each and all of said mining claims comprising said contiguous groups as part of a general plan of exploration, improvements and development, and they tend to explore, improve and develop each and all of said mining claims. The amount expended is more than \$100.00 for each of the mining claims and at least said amount was allocated to each of the claims.

DATED this 19th day of November, A.D., 1990

RECEIVED
BLM. AZ STATE OFFICE
PHOENIX, ARIZONA
DEC 10 10 42 AM '90



Louis Lucero
Louis Lucero

Subscribed and sworn before me this 19th day of November, A.D., 1990

My commission expires:
My Commission Expires April 25, 1990

Dennis C. Gurb
Notary Public

1711-130

EXHIBIT "A"

The following mining claims are located in Sec. 16, 17 & 20, T.2 S., R.12 E., Gila & Salt River Meridian, County of Pinal, State of Arizona:

<u>Lode Claim Name</u>	<u>Book</u>	<u>Page</u>	<u>B.L.M. Ser. #</u>
Magic #1	1382	292-293	A MC 259593
Magic #2	1382	294-295	A MC 259594
Magic #3	1382	296-297	A MC 259595
Magic #4	1382	298-299	A MC 259596
Magic #5	1382	300-301	A MC 259597
Magic #6	1382	302-303	A MC 259598
Magic #7	1382	304-305	A MC 259599
Magic #8	1382	306-307	A MC 259600
Magic #9	1382	308-309	A MC 259601
Magic #10	1382	310-311	A MC 259602
Magic #11	1382	312-313	A MC 259603
Magic #12	1382	314-315	A MC 259604
Magic #13	1382	316-317	A MC 259605
Magic #14	1382	318-319	A MC 259606
Magic #15	1382	320-321	A MC 259607
Magic #23	1382	336-337	A MC 259615
Magic #24	1382	338-339	A MC 259616
Magic #25	1382	340-341	A MC 259617
Magic #26	1382	342-343	A MC 259618
Magic #27	1556	710-711	A MC 289765

20

RECEIVED
B.L.M. AZ STATE OFFICE
Dec 18 10 42 AM '90
PHOENIX, ARIZONA

STATE OF ARIZONA

ss.

COUNTY PINAL

Recorded at request of:
DeI Tierra Engr. & Mining
4310 N. Brown, Ste. 3
Scottsdale, AZ 85251

259557
289764
RECEIVED
B.L.M. AZ STATE OFFICE
CASH CHECK NO.
DEC 20 11 09 AM '89
CLAIMS/SITES
THIS IS YOUR RECEIPT
AND ACKNOWLEDGMENT
PAGE OF

AFFIDAVIT OF LABOR PERFORMED and IMPROVEMENTS MADE
for the period
September 1, 1988 to August 31, 1989

STATE OF ARIZONA,)
COUNTY OF Pinal) ss.

Louis Lucero being duly sworn, deposes and says that he is a citizen of the United States and more than twenty-one years of age, and resides at 121 Hopi, Globe in Gila County, State of Arizona, and is personally acquainted with the hereinafter described mining claims situated in the Pioneer Mining District, Pinal County, Arizona, the location notices of which are recorded in the office of the County Recorder of said county as described in Exhibit "A" which is hereby made an integral part of this Affidavit, reference being made to the records of Pinal County, Arizona.

That the owner of said claims is Nord Sil-Flo, Corp., 8150 Washington Village Dr., Dayton, Ohio 45458, and that all labor and improvements were made at the expense of Nord Sil-Flo Corp. for the purpose of complying with the laws of the State of Arizona and of the United States pertaining to assessment of annual work, and that said claims are being held for the valuable mineral contained therein; that between the 1st day of September, A.D., 1988, and the 31st day of August A.D. 1989 at least \$ 6,100.00, Six Thousand One Hundred dollars worth of work and improvements were done and performed upon said claims for the benefit of each of the aforementioned claims not including the location work of said claims. Work and improvements consisted of:

Drilling and access road improvements
by Employees of Nord Sil-Flo, Corp.

Said labor and improvements was completed for the benefit of each and all of said mining claims comprising said contiguous groups as part of a general plan of exploration, improvements and development, and they tend to explore, improve and develop each and all of said mining claims. The amount expended is more than \$100.00 for each of the mining claims and at least said amount was allocated to each of the claims.

DATED this 1st day of Sept, A.D., 1989.

Louis J. Lucero

Subscribed and sworn before me this 1st day of Sept, A.D., 1989.

Arnold C. Gerbo
Notary Public

My commission expires: my Commission Expires April 26, 1990

EXHIBIT "A" CONTINUED

RECEIVED
B.L.M. AZ STATE OFFICE
CASH _____ NO _____
REC'D BY _____
DEC 20 11 09 AM '89

CLAIMS SECTION
THIS IS THE RECEIPT
AND ACKNOWLEDGMENT
PAGE _____ OF _____

<u>Lode Claim Name</u>		<u>Book</u>	<u>RECORDED</u> <u>Page</u>	<u>B.L.M. Ser. #</u>
Ha1	#1	1382	220-221	A MC 259557 ✓
Ha1	#2	1382	222-223	A MC 259558 ✓
Ha1	#3	1382	224-225	A MC 259559 ✓
Ha1	#4	1382	226-227	A MC 259560 ✓
Ha1	#5	1382	228-229	A MC 259561 ✓
Ha1	#6	1382	230-231	A MC 259562 ✓
Ha1	#7	1382	232-233	A MC 259563 ✓
Ha1	#8	1382	234-235	A MC 259564 ✓
Ha1	#9	1382	236-237	A MC 259565 ✓
Ha1	#10	1382	238-239	A MC 259566 ✓
Ha1	#11	1382	240-241	A MC 259567 ✓
Ha1	#12	1382	242-243	A MC 259568 ✓
Ha1	#13	1382	244-245	A MC 259569 ✓
Ha1	#14	1382	246-247	A MC 259570 ✓
Ha1	#15	1382	248-249	A MC 259571 ✓
Ha1	#16	1382	250-251	A MC 259572 ✓
Ha1	#17	1382	252-253	A MC 259573 ✓
Ha1	#18	1382	254-255	A MC 259574 ✓
Ha1	#19	1382	256-257	A MC 259575 ✓
Ha1	#20	1382	258-259	A MC 259576 ✓
Ha1	#21	1382	260-261	A MC 259577 ✓
Ha1	#22	1382	262-263	A MC 259578 ✓
Ha1	#23	1382	264-265	A MC 259579 ✓
Ha1	#24	1382	266-267	A MC 259580 ✓
Ha1	#25	1382	268-269	A MC 259581 ✓
Ha1	#26	1382	270-271	A MC 259582 ✓
Ha1	#27	1382	272-273	A MC 259583 ✓
Ha1	#28	1382	274-275	A MC 259584 ✓
Ha1	#29	1382	276-277	A MC 259585 ✓
Ha1	#30	1382	278-279	A MC 259586 ✓
Ha1	#31	1382	280-281	A MC 259587 ✓
Ha1	#32	1382	282-283	A MC 259588 ✓
Ha1	#33	1382	284-285	A MC 259589 ✓
Ha1	#34	1382	286-287	A MC 259590 ✓
Ha1	#35	1382	288-289	A MC 259591 ✓
Ha1	#36 ✓	1382	290-291	A MC 259592 ✓

EXHIBIT "A"

RECEIVED
B.L.M. AZ STATE OFFICE
CASH
RECORDED BY MO

Dec 26 11 03 AM '89

CLAIMS
THIS IS YOUR RECEIPT
AND ACKNOWLEDGEMENT
PAGE _____ OF _____

The following mining claims are located in secs. 16, 17, 20, 27, 28, 29, 32, 33 and 34, T.2 S., R.12 E. and secs. 3 & 4, T.3 S., R.12 E., Gila & Salt River Meridian, County of Pinal, State of Arizona:

RECORDED

<u>Lode Claim Name</u>	<u>Book</u>	<u>Page</u>	<u>B.L.M. Ser. #</u>
Magic #1	1382	292-293	A MC 259593 ✓
Magic #2	1382	294-295	A MC 259594 ✓
Magic #3	1382	296-297	A MC 259595 ✓
Magic #4	1382	298-299	A MC 259596 ✓
Magic #5	1382	300-301	A MC 259597 ✓
Magic #6	1382	302-303	A MC 259598 ✓
Magic #7	1382	304-305	A MC 259599 ✓
Magic #8	1382	306-307	A MC 259600 ✓
Magic #9	1382	308-309	A MC 259601 ✓
Magic #10	1382	310-311	A MC 259602 ✓
Magic #11	1382	312-313	A MC 259603 ✓
Magic #12	1382	314-315	A MC 259604 ✓
Magic #13	1382	316-317	A MC 259605 ✓
Magic #14	1382	318-319	A MC 259606 ✓
Magic #15	1382	320-321	A MC 259607 ✓
Magic #23	1382	336-337	A MC 259615 ✓
Magic #24	1382	338-339	A MC 259616 ✓
Magic #25	1382	340-341	A MC 259617 ✓
Magic #26	1382	342-343	A MC 259618 ✓
Magic #27 ✓	1556	710-711	A MC 289765 ✓
Tekoa #9	1382	410-411	A MC 259652 ✓
Tekoa #10	1382	412-413	A MC 259653 ✓
Tekoa #11 ✓	1382	414-415	A MC 259654 ✓
Tekoa #12	1382	416-417	A MC 259655 ✓
Tekoa #13	1382	418-419	A MC 259656 ✓

STATE OF ARIZONA)
) ss.
COUNTY PINAL)
Recorded at request of:
DeI Tierra Engr. & Mining
4310 N. Brown, Ste. 3
Scottsdale, AZ 85251

RECEIVED
B.L.H. AZ STATE OFFICE
CASH CHECK NO.
REC'D
Dec 26 11 10 AM '89
CLAIMS SECTION
THIS IS NOT A RECEIPT
AND NO ENDORSEMENT
PAGE _____ OF _____

AFFIDAVIT OF LABOR PERFORMED and IMPROVEMENTS MADE
for the period
September 1, 1988 to August 31, 1989

259557
gi

STATE OF ARIZONA)
) ss.
COUNTY OF Pinal)

Louis Lucero being duly sworn, deposes and says that he is a citizen of the United States and more than twenty-one years of age, and resides at 121 Hopi, Globe in Gila County, State of Arizona, and is personally acquainted with the hereinafter described mining claims situated in the Pioneer Mining District, Pinal County, Arizona, the location notices of which are recorded in the office of the County Recorder of said county as described in Exhibit "A" which is hereby made an integral part of this Affidavit, reference being made to the records of Pinal County, Arizona.

That the owner of said claims is Nord Sil-Flo, Corp., 8150 Washington Village Dr., Dayton, Ohio 45458, and that all labor and improvements were made at the expense of Nord Sil-Flo Corp. for the purpose of complying with the laws of the State of Arizona and of the United States pertaining to assessment of annual work, and that said claims are being held for the valuable mineral contained therein; that between the 1st day of September, A.D., 1988, and the 31st day of August A.D., 1989 at least \$ 2,500.00, Two Thousand Five Hundred dollars worth of work and improvements were done and performed upon said claims for the benefit of each of the aforementioned claims not including the location work of said claims. Work and improvements consisted of a geologic report and sampling program by Del Tierra Engineering & Mining Corp. The work is more fully described in Exhibit "B" hereto attached.

Said labor and improvements was completed for the benefit of each and all of said mining claims comprising said contiguous groups as part of a general plan of exploration, improvements and development, and they tend to explore, improve and develop each and all of said mining claims. The amount expended is more than \$100.00 for each of the mining claims and at least said amount was allocated to each of the claims.

DATED this 1st day of Sept, A.D., 1989.

Louis F. Lucero

Subscribed and sworn before me this 1st day of Sept, A.D., 1989.

Dennis C. Gerold
Notary Public

My commission expires:

my commission Expires April 26, 1990

RECEIVED
 B.L.M. AZ STATE OFFICE
 CASH
 DEC 20 11 10 AM '89

CLAIMS SECTION
 THIS IS A RECEIPT
 AND ACKNOWLEDGEMENT
 PAGE _____ OF _____

EXHIBIT "A"

The following mining claims are located in sec. 12, T.2 R.11 E. and secs. 7 & 8, T.2 S., R.12 E., Gila & Salt River Meridian, County of Pinal, State of Arizona:

<u>Lode Claim Name</u>	<u>Book</u>	<u>RECORDED</u> <u>Page</u>	<u>B.L.M. Ser. #</u>
Seattle #1	1382	344-345	A MC 259619 ✓
Seattle #2	1382	346-347	A MC 259620 ✓
Seattle #3	1382	348-349	A MC 259621 ✓
Seattle #4	1382	350-351	A MC 259622 ✓
Seattle #5	1382	352-353	A MC 259623 ✓
Seattle #6	1382	354-355	A MC 259624 ✓
Seattle #7	1382	356-357	A MC 259625 ✓
Seattle #8	1382	358-359	A MC 259626 ✓
Seattle #9	1382	360-361	A MC 259627 ✓
Seattle #10	1382	362-363	A MC 259628 ✓
Seattle #11	1382	364-365	A MC 259629 ✓
Seattle #12	1382	366-367	A MC 259630 ✓
Seattle #13	1382	368-369	A MC 259631 ✓
Seattle #14	1382	370-371	A MC 259632 ✓
Seattle #15	1382	372-373	A MC 259633 ✓
Seattle #16	1382	374-375	A MC 259634 ✓
Seattle #17	1382	376-377	A MC 259635 ✓
Seattle #18	1382	378-379	A MC 259636 ✓
Seattle #19	1382	380-381	A MC 259637 ✓
Seattle #20	1382	382-383	A MC 259638 ✓
Seattle #21	1382	384-385	A MC 259639 ✓
Seattle #22	1382	386-387	A MC 259640 ✓
Seattle #23	1382	388-389	A MC 259641 ✓
Seattle #24	1382	390-391	A MC 259642 ✓
Seattle #25	1382	392-393	A MC 259643 ✓

EXHIBIT "B"

Description of Labor or Improvements


The assessment work for the Nord Sil-Flo, Corp. group of claims - Seattle #s 1-25 lodes - consisted of a detailed geologic mapping and sampling program. The purpose of this examination was to comply with the assessment work law and to take the initial steps towards the development of an exploration program.

As a result of our field work we have found good perlite thicknesses up to 120 feet. In the northeast area of the claims, the exposures are excellent and overburden is minimal. On the attached plat are shown various perlite and overburden thicknesses. Eleven samples were cut and are presently being analyzed. The same perlite bed projects across Arnette Creek and is visible on the southwest portion of the claims.

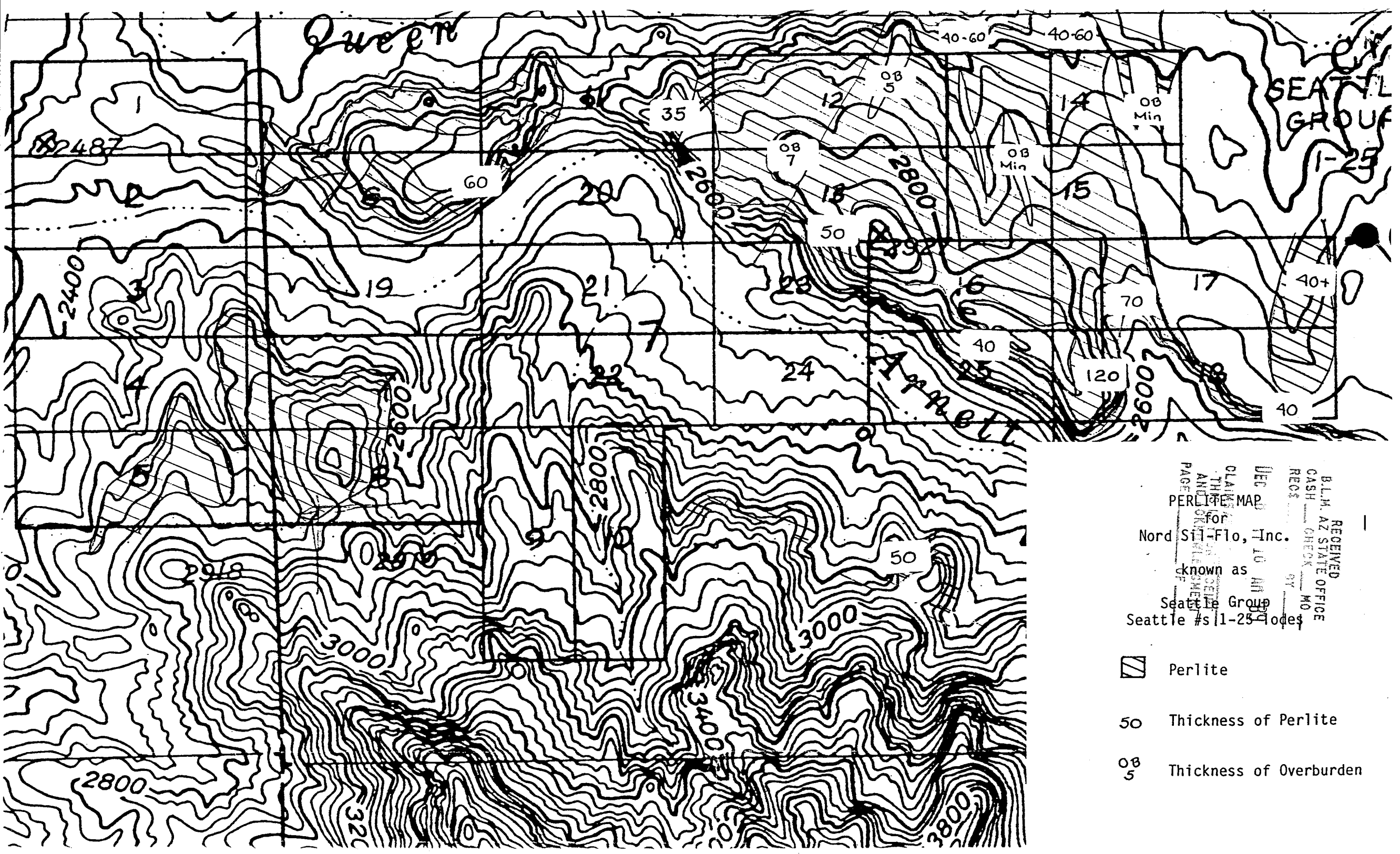
Qualifications of Personnel Involved in Research and Field Reconnaissance

Harvey W. Smith - Registered Mining Engineer and President of Del Tierra Engineering & Mining Corp. E.M., Colorado School of Mines.


Kent D. Miller - Party Chief, Del Tierra Engineering & Mining Corp. B.S. Geology, Arizona State University.


Harvey W. Smith, E.M.

RECEIVED
B.L.M. AZ STATE OFFICE
CASH _____ NO _____
REC'D _____ BY _____
DEC 26 11 10 AM '89
CLAIMS/SITES RECEIPT
THIS IS YOUR RECEIPT
AND ACKNOWLEDGMENT
PAGE _____ OF _____



RECEIVED
 B.L.M. AZ STATE OFFICE
 CASH CHECK BY MO
 PERLITE MAP
 for
 Nord Sil-Flo, Inc.
 known as
 Seattle Group
 Seattle #s 1-25

-  Perlite
- 50 Thickness of Perlite
- 08 5 Thickness of Overburden

UNITED STATES
DEPARTMENT OF THE INTERIOR
BUREAU OF LAND MANAGEMENT

Deep Separated

RECEIPT AND ACCOUNTING ADVICE

NO. 1693799 ^{OK}
0 19 12 2,120,000

AFFIDAVITS OF LABOR (277)
NOTICES OF INTENTION TO HOLD (146)
QUIT CLAIM (1)

SGM/AZ 12-29-89

Subject:

Applicant:

DEL TIERRA ENGINEERING
AND MINING CORP.
4310 N. BROWN AVE., STE. 3
SCOTTSDALE, AZ 85251

Remitter:

SAME - CKS #13939 THRU 13946

Assignor:

LEASE MANAGEMENT DATA NEW UPDATE PAYMENT

ORIGINAL SERIAL NO.	ASG.	TYPE	ST.	CTY.	FUND SYMBOL	ACRES/UNITS	RATE
AMC 290983, ET AL.							

AMOUNT	ANV. DATE	EXP. DATE	BILL CYC.	S/C	DISTRICT	NEXT BILL	MISC. DATA	U of M	ACTUAL UNITS

ASSIGNMENT SERIAL NO.	ASG.	TYPE	ST.	CTY.	FUND SYMBOL	ACRES/UNITS	RATE

AMOUNT	ANV. DATE	EXP. DATE	BILL CYC.	S/C	DISTRICT	NEXT BILL	MISC. DATA	U of M	ACTUAL UNITS

APPLY REMITTANCE

ACTION	FUND SYMBOL	CTY.	AMOUNT
FILING FEE			
RENTAL			
UNEARNED			
REFUND			
TOTAL			
AMOUNT DUE			

Remarks:

Acknowledged Sgm

BY:

DATE:

- Lease in Escrow?
- KGS? Of Interest?
- Auto Escalates? Operating Rights?
- Auto Renew? Operator
- Bond Filed?

FOR MMS USE ONLY

BILLEE	FOREST REFUGE
NUMBER	
OCS SECTION	
CODE	

STATE OF ARIZONA)
COUNTY PINAL) ss.
Recorded at request of:
Del Tierra Engr. & Mining
4310 N. Brown, Ste. 3
Scottsdale, AZ 85251

1559-804

923973

25 9557
ejv

AFFIDAVIT OF LABOR PERFORMED and IMPROVEMENTS MADE
for the period
September 1, 1987 to August 31, 1988

RECEIVED
B.L.M. AZ STATE OFFICE
OCT 31 3 14 PM '88
PHOENIX, ARIZONA

STATE OF ARIZONA,)
COUNTY OF Pinal) ss.

Louis Lucero being duly sworn, deposes and says that he is a citizen of the United States and more than twenty-one years of age, and resides at 121 Hopi, Globe in Gila County, State of Arizona, and is personally acquainted with the hereinafter described mining claims situated in the Pioneer Mining District, Pinal County, Arizona, the location notices of which are recorded in the office of the County Recorder of said county as described in Exhibit "A" which is hereby made an integral part of this Affidavit, reference being made to the records of Pinal County, Arizona.

That the owner of said claims is Nord Sil-Flo, Corp. 8111 Timberlodge Trail, Dayton, Ohio 45459, and that all labor and improvements were made at the expense of Nord Sil-Flo Corp. for the purpose of complying with the laws of the State of Arizona and of the United States pertaining to assessment of annual work, and that said claims are being held for the valuable mineral contained therein; that between the 1st day of September, A.D., 1987, and the 31st day of August A.D. 1988 at least \$ 7,500.00, Seven Thousand Five Hundred dollars worth of work and improvements were done and performed upon said claims for the benefit of each of the aforementioned claims not including the location work of said claims. Work and improvements consisted of:

Drilling by Employees of Nord Sil-Flo, Corp.

Said labor and improvements was completed for the benefit of each and all of said mining claims comprising said contiguous groups as part of a general plan of exploration, improvements and development, and they tend to explore, improve and develop each and all of said mining claims. The amount expended is more than \$100.00 for each of the mining claims and at least said amount was allocated to each of the claims.

DATED this 31 day of August, A.D., 1988.

Louis F. Lucero

Subscribed and sworn before me this 31st day of August, A.D., 1988.

Arnold C. Gurb
Notary Public

My commission expires:

My Commission Expires April 26, 1990

1559-805

EXHIBIT "A"

The following mining claims are located in secs. 16, 17, 20, 27, 28, 29, 32, 33 and 34, T.2 S., R.12 E. and secs. 3 & 4, T.3 S., R.12 E., Gila & Salt River Meridian, County of Pinal, State of Arizona:

<u>Lode Claim Name</u>	<u>Book</u>	<u>RECORDED</u> <u>Page</u>	<u>B.L.M. Ser. #</u>
Magic #1 .	1382	292-293	A MC 259593 .
Magic #2 .	1382	294-295	A MC 259594 .
Magic #3 .	1382	296-297	A MC 259595 .
Magic #4 .	1382	298-299	A MC 259596 .
Magic #5 .	1382	300-301	A MC 259597 .
Magic #6 .	1382	302-303	A MC 259598 .
Magic #7 .	1382	304-305	A MC 259599 .
Magic #8 .	1382	306-307	A MC 259600 .
Magic #9 .	1382	308-309	A MC 259601 .
Magic #10 .	1382	310-311	A MC 259602 .
Magic #11 .	1382	312-313	A MC 259603 .
Magic #12 .	1382	314-315	A MC 259604 .
Magic #13 .	1382	316-317	A MC 259605 .
Magic #14 .	1382	318-319	A MC 259606 .
Magic #15 .	1382	320-321	A MC 259607 .
Magic #16 .	1382	322-323	A MC 259608 .
Magic #17 .	1382	324-325	A MC 259609 .
Magic #18 .	1382	326-327	A MC 259610 .
Magic #19 .	1382	328-329	A MC 259611 .
Magic #20 .	1382	330-331	A MC 259612 .
Magic #21 .	1382	332-333	A MC 259613 .
Magic #22 .	1382	334-335	A MC 259614 .
Magic #23 .	1382	336-337	A MC 259615 .
Magic #24 .	1382	338-339	A MC 259616 .
Magic #25 .	1382	340-341	A MC 259617 .
Magic #26 .	1382	342-343	A MC 259618 .
Tekoa #1 .	1382	394-395	A MC 259644 .
Tekoa #2 .	1382	396-397	A MC 259645 .
Tekoa #3 .	1382	398-399	A MC 259646 .
Tekoa #4 .	1382	400-401	A MC 259647 .
Tekoa #5 .	1382	402-403	A MC 259648 .
Tekoa #6 .	1382	404-405	A MC 259649 .
Tekoa #7 .	1382	406-407	A MC 259650 .
Tekoa #8 .	1382	408-409	A MC 259651 .
Tekoa #9 .	1382	410-411	A MC 259652 .
Tekoa #10 .	1382	412-413	A MC 259653 .
Tekoa #11 .	1382	414-415	A MC 259654 .
Tekoa #12 .	1382	416-417	A MC 259655 .
Tekoa #13 .	1382	418-419	A MC 259656 .

RECEIVED
 B.L.M. AZ STATE OFFICE
 OCT 31 3 14 PM '88
 PHOENIX ARIZONA

1559-806

EXHIBIT "A" CONTINUED

<u>Lode Claim Name</u>	<u>Book</u>	<u>RECORDED</u> <u>Page</u>	<u>B.L.M. Ser. #</u>
Hal #1 .	1382	220-221	A MC 259557 .
Hal #2 .	1382	222-223	A MC 259558 .
Hal #3 .	1382	224-225	A MC 259559 .
Hal #4 .	1382	226-227	A MC 259560 .
Hal #5 .	1382	228-229	A MC 259561 .
Hal #6 .	1382	230-231	A MC 259562 .
Hal #7 .	1382	232-233	A MC 259563 .
Hal #8 .	1382	234-235	A MC 259564 .
Hal #9 .	1382	236-237	A MC 259565 .
Hal #10 .	1382	238-239	A MC 259566 .
Hal #11 .	1382	240-241	A MC 259567 .
Hal #12 .	1382	242-243	A MC 259568 .
Hal #13 .	1382	244-245	A MC 259569 .
Hal #14 .	1382	246-247	A MC 259570 .
Hal #15 .	1382	248-249	A MC 259571 .
Hal #16 .	1382	250-251	A MC 259572 .
Hal #17 .	1382	252-253	A MC 259573 .
Hal #18 .	1382	254-255	A MC 259574 .
Hal #19 .	1382	256-257	A MC 259575 .
Hal #20 .	1382	258-259	A MC 259576 .
Hal #21 .	1382	260-261	A MC 259577 .
Hal #22 .	1382	262-263	A MC 259578 .
Hal #23 .	1382	264-265	A MC 259579 .
Hal #24 .	1382	266-267	A MC 259580 .
Hal #25 .	1382	268-269	A MC 259581 .
Hal #26 .	1382	270-271	A MC 259582 .
Hal #27 .	1382	272-273	A MC 259583 .
Hal #28 .	1382	274-275	A MC 259584 .
Hal #29 .	1382	276-277	A MC 259585 .
Hal #30 .	1382	278-279	A MC 259586 .
Hal #31 .	1382	280-281	A MC 259587 .
Hal #32 .	1382	282-283	A MC 259588 .
Hal #33 .	1382	284-285	A MC 259589 .
Hal #34 .	1382	286-287	A MC 259590 .
Hal #35 .	1382	288-289	A MC 259591 .
Hal #36 .	1382	290-291	A MC 259592 .

RECEIVED
B.L.M. AZ STATE OFFICE
OCT 31 3 15 PM '88
PHOENIX, ARIZONA

*** CERTIFICATE OF RECORDING ***

STATE OF ARIZONA, COUNTY OF PINAL (SS)
I HEREBY CERTIFY THAT THE WITHIN INSTRUMENT WAS FILED FOR RECORD IN
PINAL COUNTY, STATE OF ARIZONA. WITNESS MY HAND AND OFFICIAL SEAL.

NO: 923973	TIME: 1000 11OCT88	PAGES: 003	FEE:	\$	5.00
				\$	4.00
				\$	5.00

KATHLEEN C. FELIX
PINAL COUNTY RECORDER, BY DEPUTY

LABOR

FROM: LUCERO, LOUIS
TO: MARGIC

RECEIVED
B.L.M. AZ STATE OFFICE
OCT 31 3 15 PM '88
PHOENIX, ARIZONA

STATE OF ARIZONA)
) ss.
COUNTY PINAL)
Recorded at request of:
Del Tierra Engr. & Mining
4310 N. Brown, Ste. 3
Scottsdale, AZ 85251

1559-800

923971

259557
Epi

AFFIDAVIT OF LABOR PERFORMED and IMPROVEMENTS MADE
for the period
September 1, 1987 to August 31, 1988

RECEIVED
BLM. AZ STATE OFFICE
OCT 31 3 14 PM '88
PHOENIX, ARIZONA

STATE OF ARIZONA,)
) ss.
COUNTY OF Pinal)

Louis Lucero being duly sworn, deposes and says that he is a citizen of the United States and more than twenty-one years of age, and resides at 121 Hopi, Globe in Gila County, State of Arizona, and is personally acquainted with the hereinafter described mining claims situated in the Pioneer Mining District, Pinal County, Arizona, the location notices of which are recorded in the office of the County Recorder of said county as described in Exhibit "A" which is hereby made an integral part of this Affidavit, reference being made to the records of Pinal County, Arizona.

That the owner of said claims is Nord Sil-Flo, Corp. 8111 Timberlodge Trail, Dayton, Ohio 45459, and that all labor and improvements were made at the expense of Nord Sil-Flo Corp. for the purpose of complying with the laws of the State of Arizona and of the United States pertaining to assessment of annual work, and that said claims are being held for the valuable mineral contained therein; that between the 1st day of September, A.D., 1987, and the 31st day of August A.D., 1988 at least \$ 2,500.00, Two Thousand Five Hundred dollars worth of work and improvements were done and performed upon said claims for the benefit of each of the aforementioned claims not including the location work of said claims. Work and improvements consisted of:

Drilling by Employees of Nord Sil-Flo Corp.

Said labor and improvements was completed for the benefit of each and all of said mining claims comprising said contiguous groups as part of a general plan of exploration, improvements and development, and they tend to explore, improve and develop each and all of said mining claims. The amount expended is more than \$100.00 for each of the mining claims and at least said amount was allocated to each of the claims.

DATED this 31 day of August, A.D., 1988.

Louis F. Lucero

Subscribed and sworn before me this 31st day of August, A.D., 1988.

Bernice C. Burch
Notary Public

My commission expires: my Commission Expires April 28, 1990



1559-801

EXHIBIT "A"

The following mining claims are located in sec. 12, T.2 S., R.11 E. and secs. 7 & 8, T.2 S., R.12 E., Gila & Salt River Meridian, County of Pinal, State of Arizona:

<u>Lode Claim Name</u>	<u>Book</u>	<u>RECORDED</u> <u>Page</u>	<u>B.L.M. Ser. #</u>
Seattle #1 .	1382	344-345	A MC 259619 .
Seattle #2 .	1382	346-347	A MC 259620 .
Seattle #3 .	1382	348-349	A MC 259621 .
Seattle #4 .	1382	350-351	A MC 259622 .
Seattle #5 .	1382	352-353	A MC 259623 .
Seattle #6 .	1382	354-355	A MC 259624 .
Seattle #7 .	1382	356-357	A MC 259625 .
Seattle #8 .	1382	358-359	A MC 259626 .
Seattle #9 .	1382	360-361	A MC 259627 .
Seattle #10 .	1382	362-363	A MC 259628 .
Seattle #11 .	1382	364-365	A MC 259629 .
Seattle #12 .	1382	366-367	A MC 259630 .
Seattle #13 .	1382	368-369	A MC 259631 .
Seattle #14 .	1382	370-371	A MC 259632 .
Seattle #15 .	1382	372-373	A MC 259633 .
Seattle #16 .	1382	374-375	A MC 259634 .
Seattle #17 .	1382	376-377	A MC 259635 .
Seattle #18 .	1382	378-379	A MC 259636 .
Seattle #19 .	1382	380-381	A MC 259637 .
Seattle #20 .	1382	382-383	A MC 259638 .
Seattle #21 .	1382	384-385	A MC 259639 .
Seattle #22 .	1382	386-387	A MC 259640 .
Seattle #23 .	1382	388-389	A MC 259641 .
Seattle #24 .	1382	390-391	A MC 259642 .
Seattle #25 .	1382	392-393	A MC 259643 .

RECEIVED
B.L.M. AZ STATE OFFICE
OCT 31 3 14 PM '88
PINAL CO. ARIZONA

STATE OF ARIZONA)
) ss.
COUNTY PINAL)
Recorded at request of:
Del Tierra Engr. & Mining
4310 N. Brown, Ste. 3
Scottsdale, AZ 85251

889262

1483-594

55.00/45

RECEIVED
BLM
NOV 24 3 08 PM '87
PHOENIX, ARIZONA

AFFIDAVIT OF LABOR PERFORMED and IMPROVEMENTS MADE
for the period
September 1, 1986 to August 31, 1987

259557
259644
cd

STATE OF ARIZONA,)
) ss.
COUNTY OF PINAL)

Louis Lucero being duly sworn, deposes and says that he is a citizen of the United States and more than twenty-one years of age, and resides at 121 Hopi, Globe in Gila County, State of Arizona, and is personally acquainted with the hereinafter described mining claims situated in the Pioneer Mining District, Pinal County, Arizona, the location notices of which are recorded in the office of the County Recorder of said county as described in Exhibit "A" which is hereby made an integral part of this Affidavit, reference being made to the records of Pinal County, Arizona.

That the owner of said claims is Nord Sil-Flo, 8111 Timberlodge Trail, Dayton, Ohio 45459, and that all labor and improvements were made at the expense of Nord Sil-Flo for the purpose of complying with the laws of the State of Arizona and of the United States pertaining to assessment of annual work, and that said claims are being held for the valuable mineral contained therein; that between the 1st day of September, A.D., 1986, and the 31st day of August A.D. 1987 at least \$ 7,500.00, Seven Thousand Five Hundred dollars worth of work and improvements were done and performed upon said claims for the benefit of each of the aforementioned claims not including the location work of said claims. Work and improvements consisted of:

Drilling by Employees of Nord Sil-Flo
and
Geologic Mapping for perlite outcrops by Del Tierra Engineering & Mining Corp. (see Exhibit "B")

Said labor and improvements was completed for the benefit of each and all of said mining claims comprising said contiguous groups as part of a general plan of exploration, improvements and development, and they tend to explore, improve and develop each and all of said mining claims. The amount expended is more than \$100.00 for each of the mining claims and at least said amount was allocated to each of the claims.

DATED this 27th day of Oct., A.D., 1987.

[Signature]

Subscribed and sworn before me this 27th day of Oct, A.D., 1987.

[Signature]
Notary Public

My commission expires:

My Commission Expires April 26, 1990

1483-595

EXHIBIT "A"

The following mining claims are located in secs. 16, 17, 20, 27, 28, 29, 32, 33 and 34, T.2 S., R.12 E. and secs. 3 & 4, T.3 S., R.12 E., Gila & Salt River Meridian, County of Pinal, State of Arizona:

<u>Lode Claim Name</u>	<u>Book</u>	<u>Page</u>	<u>B.L.M. Ser. #</u>
Magic #1	1382	292-293	A MC 259593 ✓
Magic #2	1382	294-295	A MC 259594 ✓
Magic #3	1382	296-297	A MC 259595 ✓
Magic #4	1382	298-299	A MC 259596 ✓
Magic #5	1382	300-301	A MC 259597 ✓
Magic #6	1382	302-303	A MC 259598 ✓
Magic #7	1382	304-305	A MC 259599 ✓
Magic #8	1382	306-307	A MC 259600 ✓
Magic #9	1382	308-309	A MC 259601 ✓
Magic #10	1382	310-311	A MC 259602 ✓
Magic #11	1382	312-313	A MC 259603 ✓
Magic #12	1382	314-315	A MC 259604 ✓
Magic #13	1382	316-317	A MC 259605 ✓
Magic #14	1382	318-319	A MC 259606 ✓
Magic #15	1382	320-321	A MC 259607 ✓
Magic #16	1382	322-323	A MC 259608 ✓
Magic #17	1382	324-325	A MC 259609 ✓
Magic #18	1382	326-327	A MC 259610 ✓
Magic #19	1382	328-329	A MC 259611 ✓
Magic #20	1382	330-331	A MC 259612 ✓
Magic #21	1382	332-333	A MC 259613 ✓
Magic #22	1382	334-335	A MC 259614 ✓
Magic #23	1382	336-337	A MC 259615 ✓
Magic #24	1382	338-339	A MC 259616 ✓
Magic #25	1382	340-341	A MC 259617 ✓
Magic #26	1382	342-343	A MC 259618 ✓
Tekoa #1	1382	394-395	A MC 259644 ✓
Tekoa #2	1382	396-397	A MC 259645 ✓
Tekoa #3	1382	398-399	A MC 259646 ✓
Tekoa #4	1382	400-401	A MC 259647 ✓
Tekoa #5	1382	402-403	A MC 259648 ✓
Tekoa #6	1382	404-405	A MC 259649 ✓
Tekoa #7	1382	406-407	A MC 259650 ✓
Tekoa #8	1382	408-409	A MC 259651 ✓
Tekoa #9	1382	410-411	A MC 259652 ✓
Tekoa #10	1382	412-413	A MC 259653 ✓
Tekoa #11	1382	414-415	A MC 259654 ✓
Tekoa #12	1382	416-417	A MC 259655 ✓
Tekoa #13	1382	418-419	A MC 259656 ✓

PHOENIX, ARIZONA

NOV 24 3 08 PM '87

RECEIVED
B.L.M. STATE OFFICE

1483-596

EXHIBIT "A" CONTINUED

RECEIVED
B.L.M. DISTRICT OFFICE
PHOENIX, ARIZONA
NOV 24 3 08 PM '87

<u>Lode Claim Name</u>	<u>Book</u>	<u>RECORDED</u> <u>Page</u>	<u>B.L.M. Ser. #</u>
Ha1 #1	1382	220-221	A MC 259557 ✓ .
Ha1 #2	1382	222-223	A MC 259558 ✓ .
Ha1 #3	1382	224-225	A MC 259559 ✓ .
Ha1 #4	1382	226-227	A MC 259560 ✓ .
Ha1 #5	1382	228-229	A MC 259561 ✓ .
Ha1 #6	1382	230-231	A MC 259562 ✓ .
Ha1 #7	1382	232-233	A MC 259563 ✓ .
Ha1 #8	1382	234-235	A MC 259564 ✓ .
Ha1 #9	1382	236-237	A MC 259565 ✓ .
Ha1 #10	1382	238-239	A MC 259566 ✓ .
Ha1 #11	1382	240-241	A MC 259567 ✓ .
Ha1 #12	1382	242-243	A MC 259568 ✓ .
Ha1 #13	1382	244-245	A MC 259569 ✓ .
Ha1 #14	1382	246-247	A MC 259570 ✓ .
Ha1 #15	1382	248-249	A MC 259571 ✓ .
Ha1 #16	1382	250-251	A MC 259572 ✓ .
Ha1 #17	1382	252-253	A MC 259573 ✓ .
Ha1 #18	1382	254-255	A MC 259574 ✓ .
Ha1 #19	1382	256-257	A MC 259575 ✓ .
Ha1 #20	1382	258-259	A MC 259576 ✓ .
Ha1 #21	1382	260-261	A MC 259577 ✓ .
Ha1 #22	1382	262-263	A MC 259578 ✓ .
Ha1 #23	1382	264-265	A MC 259579 ✓ .
Ha1 #24	1382	266-267	A MC 259580 ✓ .
Ha1 #25	1382	268-269	A MC 259581 ✓ .
Ha1 #26	1382	270-271	A MC 259582 ✓ .
Ha1 #27	1382	272-273	A MC 259583 ✓ .
Ha1 #28	1382	274-275	A MC 259584 ✓ .
Ha1 #29	1382	276-277	A MC 259585 ✓ .
Ha1 #30	1382	278-279	A MC 259586 ✓ .
Ha1 #31	1382	280-281	A MC 259587 ✓ .
Ha1 #32	1382	282-283	A MC 259588 ✓ .
Ha1 #33	1382	284-285	A MC 259589 ✓ .
Ha1 #34	1382	286-287	A MC 259590 ✓ .
Ha1 #35	1382	288-289	A MC 259591 ✓ .
Ha1 #36	1382	290-291	A MC 259592 ✓ .

***** CERTIFICATE OF RECORDING *****

STATE OF ARIZONA, COUNTY OF PINAL (SS)
I HEREBY CERTIFY THAT THE WITHIN INSTRUMENT WAS FILED FOR RECORD IN
PINAL COUNTY, STATE OF ARIZONA. WITNESS MY HAND AND OFFICIAL SEAL.

NO: 889262

TIME: 1000 04NOV87

PAGES: 005

FEE:

\$

5.00

\$

4.00

\$

5.00

KATHLEEN C. FELIX

PINAL COUNTY RECORDER, BY DEPUTY

LABOR

FROM: LUCERO, LOUIS

TO: MAGIC 01-26

RECEIVED
B.L.M. STATE OFFICE
Nov 24 3 08 PM '87
PHOENIX, ARIZONA

STATE OF ARIZONA)
) ss.
COUNTY PINAL
Recorded at request of:
Del Tierra Engr. & Mining
4310 N. Brown, Ste. 3
Scottsdale, AZ 85251

1483-590

1500/95

RECEIVED
B.L.M. ADMINISTRATIVE OFFICE
NOV 24 3 07 PM '87
PHOENIX, ARIZONA

AFFIDAVIT OF LABOR PERFORMED and IMPROVEMENTS MADE
for the period
September 1, 1986 to August 31, 1987

STATE OF ARIZONA,)
) ss.
COUNTY OF PINAL)

Louis Lucero being duly sworn, deposes and says that he is a citizen of the United States and more than twenty-one years of age, and resides at 121 Hopi, Globe in Gila County, State of Arizona, and is personally acquainted with the hereinafter described mining claims situated in the Pioneer Mining District, Pinal County, Arizona, the location notices of which are recorded in the office of the County Recorder of said county as described in Exhibit "A" which is hereby made an integral part of this Affidavit, reference being made to the records of Pinal County, Arizona.

That the owner of said claims is Nord Sil-Flo, 8111 Timberlodge Trail, Dayton, Ohio 45459, and that all labor and improvements were made at the expense of Nord Sil-Flo for the purpose of complying with the laws of the State of Arizona and of the United States pertaining to assessment of annual work, and that said claims are being held for the valuable mineral contained therein; that between the 1st day of September, A.D., 1986, and the 31st day of August A.D., 1987 at least \$ 2,500.00, Two Thousand Five Hundred dollars worth of work and improvements were done and performed upon said claims for the benefit of each of the aforementioned claims not including the location work of said claims. Work and improvements consisted of:


Drilling by Employees of Nord Sil-Flo
and
Geologic Mapping for perlite outcrops by Del Tierra Engineering & Mining Corp. (see Exhibit "B")

Said labor and improvements was completed for the benefit of each and all of said mining claims comprising said contiguous groups as part of a general plan of exploration, improvements and development, and they tend to explore, improve and develop each and all of said mining claims. The amount expended is more than \$100.00 for each of the mining claims and at least said amount was allocated to each of the claims.

DATED this 27th day of Oct, A.D., 1987.

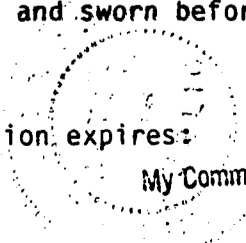


Subscribed and sworn before me this 27th day of Oct, A.D., 1987.


Notary Public

My commission expires:

My Commission Expires April 24, 1990



1483-591

EXHIBIT "A"

The following mining claims are located in sec. 12, T.2 S. R.11 E. and secs. 7 & 8, T.2 S., R.12 E., Gila & Salt River Meridian County of Pinal, State of Arizona:

RECEIVED
BLM ASSISTANT OFFICE
NOV 24 3 07 PM '87
PHOENIX, ARIZONA

259619
619652
al

<u>Lode Claim Name</u>	<u>Book</u>	<u>RECORDED</u> <u>Page</u>	<u>B.L.M. Ser. #</u>
Seattle #1	1382	344-345	A MC 259619 ✓ .
Seattle #2	1382	346-347	A MC 259620 ✓ .
Seattle #3	1382	348-349	A MC 259621 ✓ .
Seattle #4	1382	350-351	A MC 259622 ✓ .
Seattle #5	1382	352-353	A MC 259623 ✓ .
Seattle #6	1382	354-355	A MC 259624 ✓ .
Seattle #7	1382	356-357	A MC 259625 ✓ .
Seattle #8	1382	358-359	A MC 259626 ✓ .
Seattle #9	1382	360-361	A MC 259627 ✓ .
Seattle #10	1382	362-363	A MC 259628 ✓ .
Seattle #11	1382	364-365	A MC 259629 ✓ .
Seattle #12	1382	366-367	A MC 259630 ✓ .
Seattle #13	1382	368-369	A MC 259631 ✓ .
Seattle #14	1382	370-371	A MC 259632 ✓ .
Seattle #15	1382	372-373	A MC 259633 ✓ .
Seattle #16	1382	374-375	A MC 259634 ✓ .
Seattle #17	1382	376-377	A MC 259635 ✓ .
Seattle #18	1382	378-379	A MC 259636 ✓ .
Seattle #19	1382	380-381	A MC 259637 ✓ .
Seattle #20	1382	382-383	A MC 259638 ✓ .
Seattle #21	1382	384-385	A MC 259639 ✓ .
Seattle #22	1382	386-387	A MC 259640 ✓ .
Seattle #23	1382	388-389	A MC 259641 ✓ .
Seattle #24	1382	390-391	A MC 259642 ✓ .
Seattle #25	1382	392-393	A MC 259643 ✓ .

1483-597

EXHIBIT "B"

RECEIVED
BLM 1700000 OFFICE
NOV 24 3 08 PM '87
PHOENIX, ARIZONA

Description of Labor or Improvements

As part of the assessment work for the Magic, Tekoa, Hal and Seattle groups of claims, a geologic reconnaissance was made of the area to map the perlite outcrops. In addition to the mapping, considerable drilling was done to test the perlite outcrops as well as improvements to the access road. The purpose of this work was to comply with the assessment work law and to further develop the claims.

Following is a brief summary of the geology of the area:

The rocks are complex in nature ranging from Precambrian schist, Precambrian Apache Group sedimentaries, to Tertiary volcanics. The latter consist of basalt, tuff, rhyolite, breccia and quartz latite. The rhyolite covers much of the low-lying ground and it is within this formation that the perlite occurs, being a glassy phase of rhyolite.


There are massive outcrops of the perlite and included herewith as a part of this Exhibit "B" is a geologic reconnaissance map showing the perlite outcrops.

Geologic reconnaissance and mapping was done by Kent Miller, and Harvey W. Smith of Del Tierra Engineering & Mining Corp. The qualifications of the personnel is outlined below.

Qualifications of Field Personnel

Harvey W. Smith - Registered Mining Engineer and President of Del Tierra Engineering & Mining Corp. E.M., Colorado School of Mines.

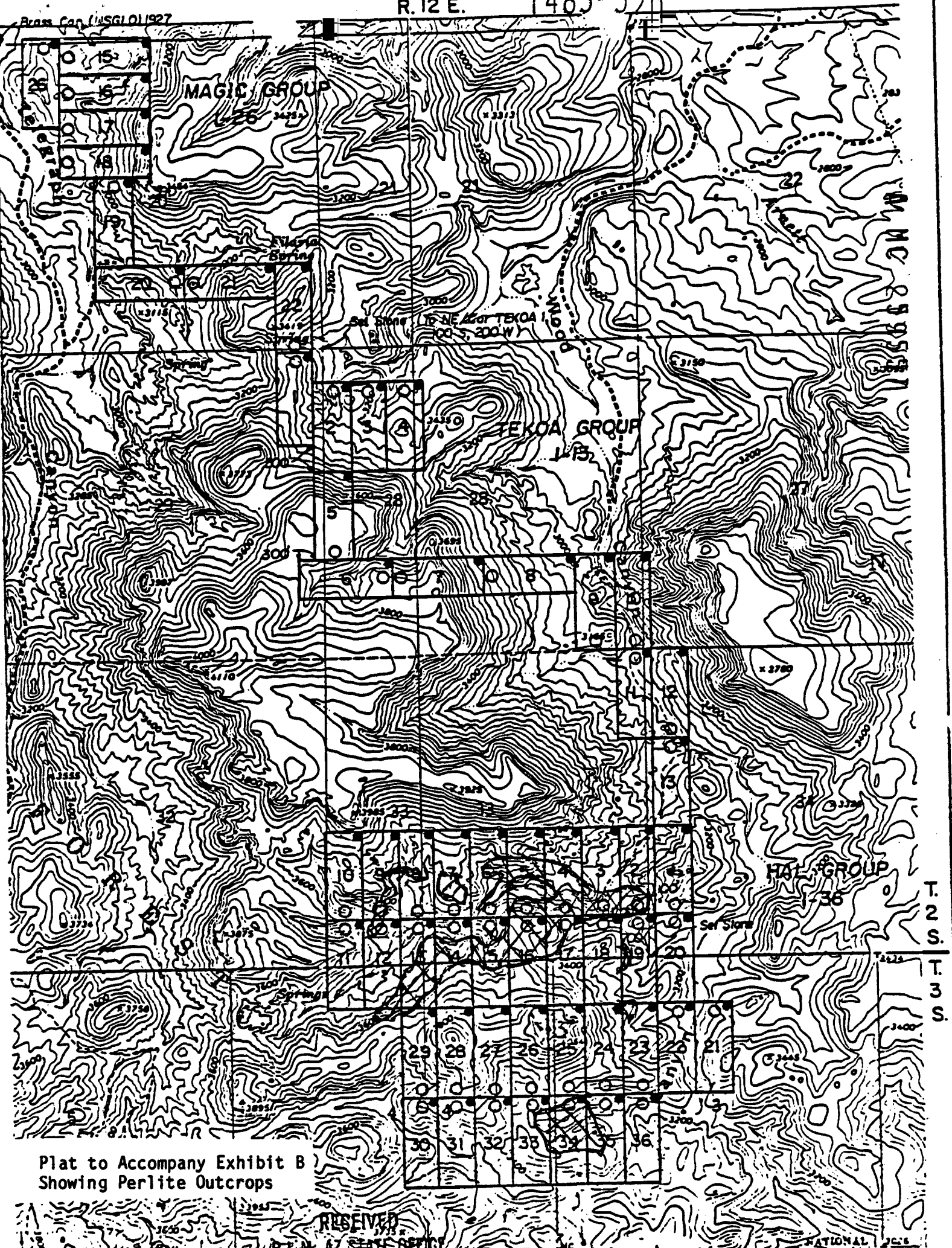
Kent D. Miller - Party Chief, Del Tierra Engineering & Mining Corp. B.S. Geology, Arizona State University.


Harvey W. Smith, E.M.

R. 12 E.

1483-598

Brass Cap (USGLO11927)



Plat to Accompany Exhibit B Showing Perlite Outcrops

RECEIVED
B.L.M. STATE OFFICE

SEP 4 1986

7:45 A.M.
PHOENIX, ARIZONA


MAP

OF
LODE MINING CLAIMS

WITHIN
TOWNSHIPS 2 & 3 SOUTH, RANGE 12 EAST
GILA and SALT RIVER MERIDIAN
PINAL COUNTY, ARIZONA
FOR

NORD RESOURCES CORPORATION

6001-A MOUNTAIN RD P.O. BOX
ALBUQUERQUE, N.M. 87110



MAGIC CLAIMS 1-26
LOCATED - JULY 14-20, 1986

TEKOA CLAIMS 1-13
LOCATED - JULY 21-23, 1986

HAL CLAIMS 1-36
LOCATED - JULY 16-23, 1986

USGS QUADRANGLE MAPS

MINERAL MTN., ARIZ. 1964, 7.5'

TEAPOT MTN., ARIZ. 1964, 7.5'

- CORNER LOCATION
- LOCATION MONUMENT (LODE LINE)
- CLAIMS ARE 600' x 1500' UNLESS OTHERWISE NOTED.
- LOCATION MONUMENTS ARE OFFSET FROM END CENTERS UNLESS OTHERWISE NOTED.
- LOCATION MONUMENTS AND CORNERS ARE MONUMENTED WITH 2" x 4 1/2" WOOD POSTS.

NOV 24 3 08 PM '87
RECEIVED
B.L.M. STATE OFFICE



T. 2 S.
T. 3 S.

1483-592

EXHIBIT "B"

RECEIVED
BLM ADJUTANT GENERAL'S OFFICE
NOV 24 3 07 PM '87
PHOENIX, ARIZONA

Description of Labor or Improvements

As part of the assessment work for the Magic, Tekoa, Hal and Seattle groups of claims, a geologic reconnaissance was made of the area to map the perlite outcrops. In addition to the mapping, considerable drilling was done to test the perlite outcrops as well as improvements to the access road. The purpose of this work was to comply with the assessment work law and to further develop the claims.

Following is a brief summary of the geology of the area:

The rocks are complex in nature ranging from Precambrian schist, Precambrian Apache Group sedimentaries, to Tertiary volcanics. The latter consist of basalt, tuff, rhyolite, breccia and quartz latite. The rhyolite covers much of the low-lying ground and it is within this formation that the perlite occurs, being a glassy phase of rhyolite.

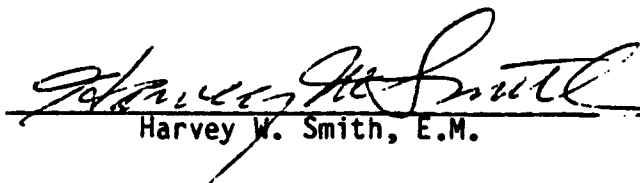
There are massive outcrops of the perlite and included herewith as a part of this Exhibit "B" is a geologic reconnaissance map showing the perlite outcrops.

Geologic reconnaissance and mapping was done by Kent Miller, and Harvey W. Smith of Del Tierra Engineering & Mining Corp. The qualifications of the personnel is outlined below.

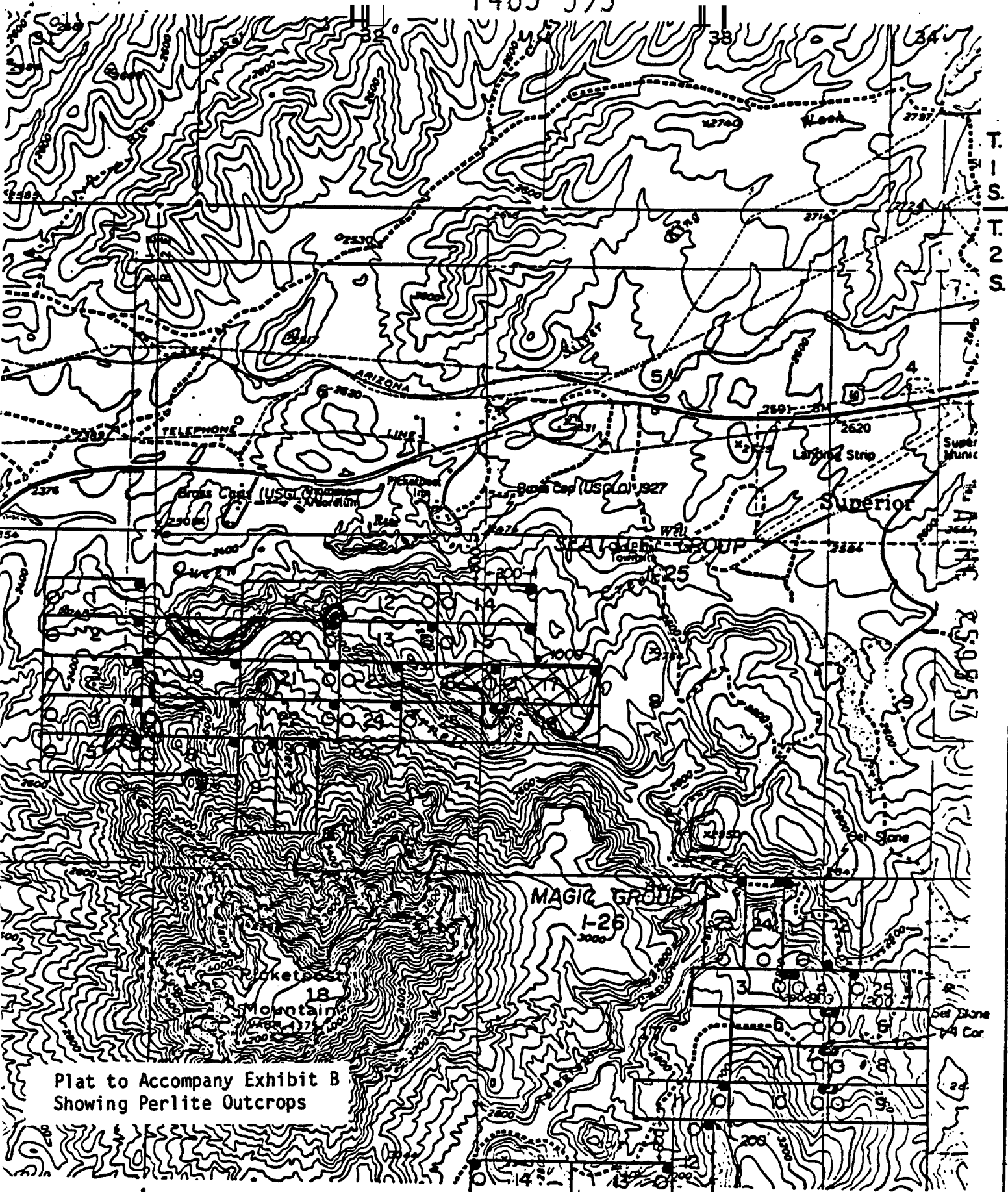
Qualifications of Field Personnel

Harvey W. Smith - Registered Mining Engineer and President of Del Tierra Engineering & Mining Corp. E.M., Colorado School of Mines.

Kent D. Miller - Party Chief, Del Tierra Engineering & Mining Corp. B.S. Geology, Arizona State University.


Harvey W. Smith, E.M.

1483-593



T. 1 S.
T. 2 S.

R. 5 E.
R. 5 1/2 E.

Plat to Accompany Exhibit B
Showing Perlite Outcrops

R. 11 E. | R. 12 E.

MINER LOCATION
 LOCATION MONUMENT (LODGE LINE)
 CLAIMS ARE 600'x1500' UNLESS
 OTHERWISE NOTED.
 LOCATION MONUMENTS ARE OFFSET
 FROM END CENTERS UNLESS
 OTHERWISE NOTED.
 LOCATION MONUMENTS, END CENTERS
 AND CORNERS ARE MONUMENTED WITH
 4 1/2" x 4000 POSTS.

RECEIVED
B.L.M. AZ STATE OFFICE

SEP 4 1986

7:45 A.M.
PHOENIX, ARIZ.

MAP

OF
LODE MINING CLAIMS

WITHIN
 TOWNSHIP 2 SOUTH, RANGES 11&12 EAST
 GILA and SALT RIVER MERIDIAN
 PINAL COUNTY, ARIZONA
 FOR

NORD RESOURCES CORPORATION


8001-A MOUNTAIN Rd P.I. N.E.
 ALBUQUERQUE, NEW MEXICO 87110

SEATTLE CLAIMS 1-25
LOCATED- JULY 17-19, 1986

MAGIC CLAIMS 1-26
LOCATED- JULY 14-20, 1986

U.S.G.S QUADRANGLE MAPS
 MINERAL MTN., ARIZ. 1964, 7.5'
 TEAPOT MTR., ARIZ. 1964, 7.5'

NOV 24 3 07 PM '87
 B.L.M. AZ STATE OFFICE
 RECEIVED



STATE OF ARIZONA)
) ss
COUNTY PINAL)
Recorded at request of:
Del Tierra Engr. & Mining
4310 N. Brown, Ste. 3
Scottsdale, AZ 85251

1483-594

5.00/45

RECEIVED
BLM DISTRICT OFFICE
NOV 24 3 08 PM '87
PHOENIX, ARIZONA

AFFIDAVIT OF LABOR PERFORMED and IMPROVEMENTS MADE
for the period
September 1, 1986 to August 31, 1987

259557
49652
259644
cd

STATE OF ARIZONA,)
) ss.
COUNTY OF PINAL)

Louis Lucero being duly sworn, deposes and says that he is a citizen of the United States and more than twenty-one years of age, and resides at 121 Hopi, Globe in Gila County, State of Arizona, and is personally acquainted with the hereinafter described mining claims situated in the Pioneer Mining District, Pinal County, Arizona, the location notices of which are recorded in the office of the County Recorder of said county as described in Exhibit "A" which is hereby made an integral part of this Affidavit, reference being made to the records of Pinal County, Arizona.

That the owner of said claims is Nord Sil-Flo, 8111 Timberlodge Trail, Dayton, Ohio 45459, and that all labor and improvements were made at the expense of Nord Sil-Flo for the purpose of complying with the laws of the State of Arizona and of the United States pertaining to assessment of annual work, and that said claims are being held for the valuable mineral contained therein; that between the 1st day of September, A.D., 1986, and the 31st day of August A.D. 1987 at least \$ 7,500.00, Seven Thousand Five Hundred dollars worth of work and improvements were done and performed upon said claims for the benefit of each of the aforementioned claims not including the location work of said claims. Work and improvements consisted of:

- Drilling by Employees of Nord Sil-Flo
- and
- Geologic Mapping for perlite outcrops by Del Tierra Engineering & Mining Corp. (see Exhibit "B")

Said labor and improvements was completed for the benefit of each and all of said mining claims comprising said contiguous groups as part of a general plan of exploration, improvements and development, and they tend to explore, improve and develop each and all of said mining claims. The amount expended is more than \$100.00 for each of the mining claims and at least said amount was allocated to each of the claims.

DATED this 27th day of Oct., A.D., 1987.

[Handwritten Signature]

Subscribed and sworn before me this 27th day of Oct, A.D., 1987.

[Handwritten Signature]
Notary Public

My commission expires:

My Commission Expires April 26, 1990

EXHIBIT "A"

The following mining claims are located in secs. 16, 17, 20, 27, 28, 29, 32, 33 and 34, T.2 S., R.12 E. and secs. 3 & 4, T.3 S., R.12 E., Gila & Salt River Meridian, County of Pinal, State of Arizona:

<u>Lode Claim Name</u>	<u>Book</u>	<u>RECORDED Page</u>	<u>B.L.M. Ser. #</u>
Magic #1	1382	292-293	A MC 259593 ✓
Magic #2	1382	294-295	A MC 259594 ✓
Magic #3	1382	296-297	A MC 259595 ✓
Magic #4	1382	298-299	A MC 259596 ✓
Magic #5	1382	300-301	A MC 259597 ✓
Magic #6	1382	302-303	A MC 259598 ✓
Magic #7	1382	304-305	A MC 259599 ✓
Magic #8	1382	306-307	A MC 259600 ✓
Magic #9	1382	308-309	A MC 259601 ✓
Magic #10	1382	310-311	A MC 259602 ✓
Magic #11	1382	312-313	A MC 259603 ✓
Magic #12	1382	314-315	A MC 259604 ✓
Magic #13	1382	316-317	A MC 259605 ✓
Magic #14	1382	318-319	A MC 259606 ✓
Magic #15	1382	320-321	A MC 259607 ✓
Magic #16	1382	322-323	A MC 259608 ✓
Magic #17	1382	324-325	A MC 259609 ✓
Magic #18	1382	326-327	A MC 259610 ✓
Magic #19	1382	328-329	A MC 259611 ✓
Magic #20	1382	330-331	A MC 259612 ✓
Magic #21	1382	332-333	A MC 259613 ✓
Magic #22	1382	334-335	A MC 259614 ✓
Magic #23	1382	336-337	A MC 259615 ✓
Magic #24	1382	338-339	A MC 259616 ✓
Magic #25	1382	340-341	A MC 259617 ✓
Magic #26	1382	342-343	A MC 259618 ✓
Tekoa #1	1382	394-395	A MC 259644 ✓
Tekoa #2	1382	396-397	A MC 259645 ✓
Tekoa #3	1382	398-399	A MC 259646 ✓
Tekoa #4	1382	400-401	A MC 259647 ✓
Tekoa #5	1382	402-403	A MC 259648 ✓
Tekoa #6	1382	404-405	A MC 259649 ✓
Tekoa #7	1382	406-407	A MC 259650 ✓
Tekoa #8	1382	408-409	A MC 259651 ✓
Tekoa #9	1382	410-411	A MC 259652 ✓
Tekoa #10	1382	412-413	A MC 259653 ✓
Tekoa #11	1382	414-415	A MC 259654 ✓
Tekoa #12	1382	416-417	A MC 259655 ✓
Tekoa #13	1382	418-419	A MC 259656 ✓

PHOENIX, ARIZONA

NOV 24 3 08 PM '87

RECEIVED
B.L.M. A7 STATE OFFICE

1483-596

EXHIBIT "A" CONTINUED

RECEIVED
BLM DISTRICT OFFICE
NOV 24 3 08 PM '87
PHOENIX, ARIZONA

<u>Lode Claim Name</u>	<u>Book</u>	<u>RECORDED</u> <u>Page</u>	<u>B.L.M. Ser. #</u>
Hal #1	1382	220-221	A MC 259557 ✓
Hal #2	1382	222-223	A MC 259558 ✓
Hal #3	1382	224-225	A MC 259559 ✓
Hal #4	1382	226-227	A MC 259560 ✓
Hal #5	1382	228-229	A MC 259561 ✓
Hal #6	1382	230-231	A MC 259562 ✓
Hal #7	1382	232-233	A MC 259563 ✓
Hal #8	1382	234-235	A MC 259564 ✓
Hal #9	1382	236-237	A MC 259565 ✓
Hal #10	1382	238-239	A MC 259566 ✓
Hal #11	1382	240-241	A MC 259567 ✓
Hal #12	1382	242-243	A MC 259568 ✓
Hal #13	1382	244-245	A MC 259569 ✓
Hal #14	1382	246-247	A MC 259570 ✓
Hal #15	1382	248-249	A MC 259571 ✓
Hal #16	1382	250-251	A MC 259572 ✓
Hal #17	1382	252-253	A MC 259573 ✓
Hal #18	1382	254-255	A MC 259574 ✓
Hal #19	1382	256-257	A MC 259575 ✓
Hal #20	1382	258-259	A MC 259576 ✓
Hal #21	1382	260-261	A MC 259577 ✓
Hal #22	1382	262-263	A MC 259578 ✓
Hal #23	1382	264-265	A MC 259579 ✓
Hal #24	1382	266-267	A MC 259580 ✓
Hal #25	1382	268-269	A MC 259581 ✓
Hal #26	1382	270-271	A MC 259582 ✓
Hal #27	1382	272-273	A MC 259583 ✓
Hal #28	1382	274-275	A MC 259584 ✓
Hal #29	1382	276-277	A MC 259585 ✓
Hal #30	1382	278-279	A MC 259586 ✓
Hal #31	1382	280-281	A MC 259587 ✓
Hal #32	1382	282-283	A MC 259588 ✓
Hal #33	1382	284-285	A MC 259589 ✓
Hal #34	1382	286-287	A MC 259590 ✓
Hal #35	1382	288-289	A MC 259591 ✓
Hal #36	1382	290-291	A MC 259592 ✓

1483-597

EXHIBIT "B"

RECEIVED
BLM FIELD OFFICE
NOV 24 3 08 PM '87
PHOENIX, ARIZONA

Description of Labor or Improvements

As part of the assessment work for the Magic, Tekoa, Hal and Seattle groups of claims, a geologic reconnaissance was made of the area to map the perlite outcrops. In addition to the mapping, considerable drilling was done to test the perlite outcrops as well as improvements to the access road. The purpose of this work was to comply with the assessment work law and to further develop the claims.

Following is a brief summary of the geology of the area:

The rocks are complex in nature ranging from Precambrian schist, Precambrian Apache Group sedimentaries, to Tertiary volcanics. The latter consist of basalt, tuff, rhyolite, breccia and quartz latite. The rhyolite covers much of the low-lying ground and it is within this formation that the perlite occurs, being a glassy phase of rhyolite.


There are massive outcrops of the perlite and included herewith as a part of this Exhibit "B" is a geologic reconnaissance map showing the perlite outcrops.

Geologic reconnaissance and mapping was done by Kent Miller, and Harvey W. Smith of Del Tierra Engineering & Mining Corp. The qualifications of the personnel is outlined below.

Qualifications of Field Personnel

Harvey W. Smith - Registered Mining Engineer and President of Del Tierra Engineering & Mining Corp. E.M., Colorado School of Mines.

Kent D. Miller - Party Chief, Del Tierra Engineering & Mining Corp. B.S. Geology, Arizona State University.


Harvey W. Smith, E.M.



Plat to Accompany Exhibit B
Showing Perlite Outcrops

RECEIVED
B.L.M. AZ STATE OFFICE

SEP 4 1986

7:45 A.M.

PHOENIX, ARIZONA


MAP

OF
LODE MINING CLAIMS

WITHIN
TOWNSHIPS 2 & 3 SOUTH, RANGE 12 EAST
GILA and SALT RIVER MERIDIAN
PINAL COUNTY, ARIZONA
FOR

NORD RESOURCES CORPORATION

8001-A MOUNTAIN RD P.I. NE
ALBUQUERQUE, N.M. 87110



MAGIC CLAIMS 1-28
LOCATED: JULY 14-20, 1986

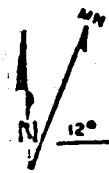
TEKOA CLAIMS 1-15
LOCATED: JULY 21-23, 1986

HAI CLAIMS 1-36
LOCATED: JULY 16-23, 1986

USGS QUADRANGLE MAPS
MINERAL MTN., ARIZ. 1964, 7.5'
TEAPOT MTN., ARIZ. 1964, 7.5'

- CORNER LOCATION
- LOCATION MONUMENT (LODE LINE)
- CLAIMS ARE 600'x1900' UNLESS OTHERWISE NOTED.
- LOCATION MONUMENTS ARE OFFSET FROM END CENTERS UNLESS OTHERWISE NOTED.
- LOCATION MONUMENTS AND CENTERS CORNERS ARE MONUMENTED WITH 2" x 4 1/2" WOOD POSTS

RECEIVED
B.L.M. AZ STATE OFFICE
NOV 24 3 08 PM '87



T. 2 S.
T. 3 S.

***** CERTIFICATE OF RECORDING *****

STATE OF ARIZONA, COUNTY OF PINAL (SS)
I HEREBY CERTIFY THAT THE WITHIN INSTRUMENT WAS FILED FOR RECORD IN
PINAL COUNTY, STATE OF ARIZONA. WITNESS MY HAND AND OFFICIAL SEAL.

NO: 889262

TIME: 1000 04NOV87

PAGES: 005

FEE: \$ 5.00

\$ 4.00

\$ 5.00

KATHLEEN C. FELIX
PINAL COUNTY RECORDER, BY DEPUTY

LABOR

FROM: LUCERO, LOUIS

TO: MAGIC 01-26

RECEIVED
B.L.M. RANGE OFFICE
Nov 24 3 08 PM '87
PHOENIX, ARIZONA

NOTICE!!

These documents have been scanned!

Do not place un-scanned documents beneath this notice!

Do not remove this notice from this file!

GPO Jacket No. 560-102
Print Order 61540
Rise Business Services, LLC
Job=AZ15 8/2/2019



Box Number= AZ15204



Claim Begin-End: AMC259557-AMC259656

5 Miscellaneous



AZ15204-2

AMC262634-AMC265778

**NO
DOCUMENTS
FOUND**

NO DOCUMENTS FOUND
NO DOCUMENTS FOUND

NOTICE!!

These documents have been scanned!

Do not place un-scanned documents beneath this notice!

Do not remove this notice from this file!

GPO Jacket No. 560-102
Print Order 61540
Rise Business Services, LLC
Job=AZ15 8/2/2019



Box Number= AZ15204



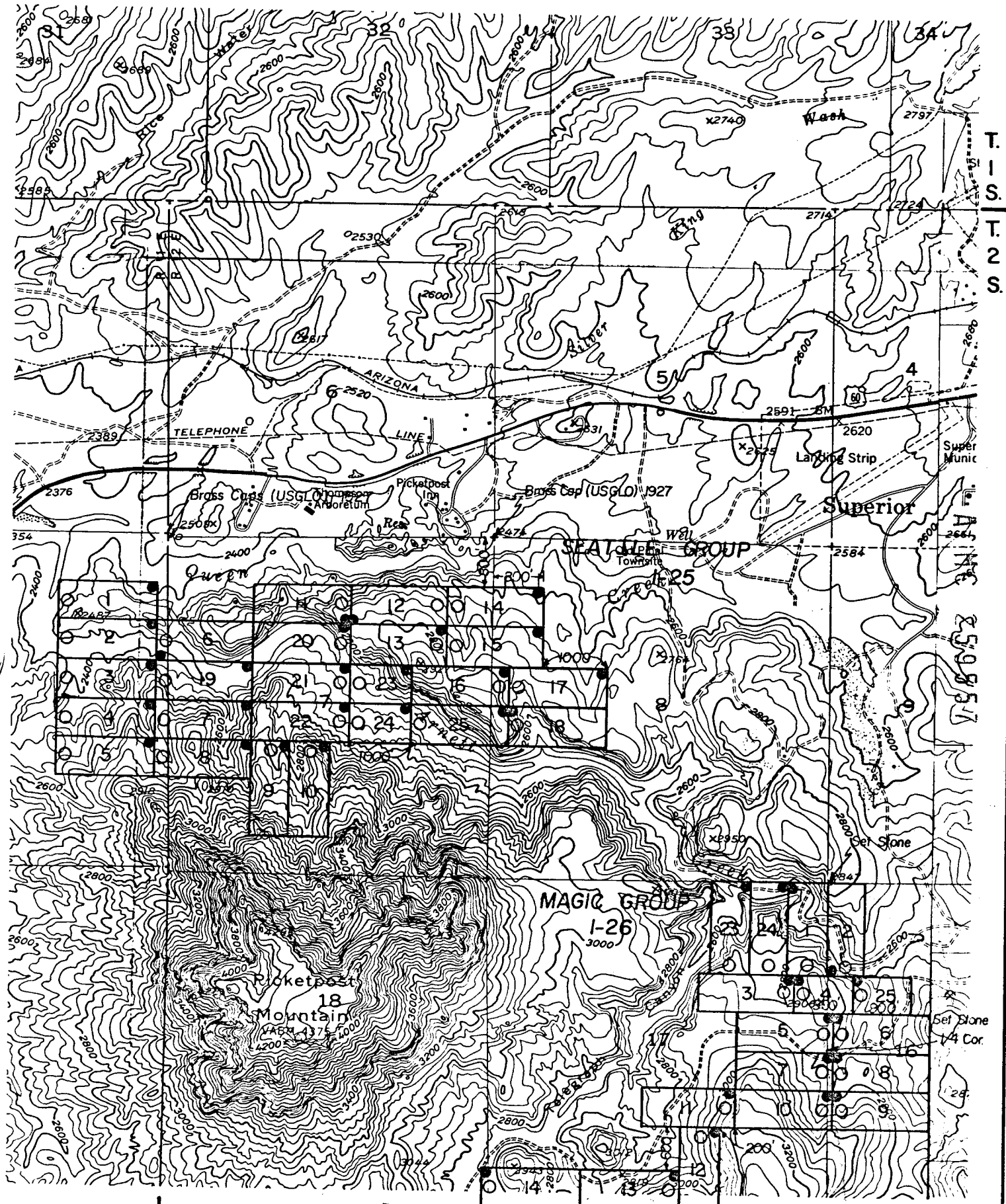
Claim Begin-End: AMC259557-AMC259656

6 Location Notices-Amendments and Supporting Documents



AZ15204-2

AMC262634-AMC265778



R. 11 E. | R. 12 E.

RECEIVED
B.L.M. AZ STATE OFFICE

SEP 4 1986

7:45 A.M.
PHOENIX, ARIZ.

MAP

OF
LODE MINING CLAIMS
WITHIN

TOWNSHIP 2 SOUTH, RANGES 11 & 12 EAST
GILA and SALT RIVER MERIDIAN
PINAL COUNTY, ARIZONA

FOR
NORD RESOURCES CORPORATION
8001-A MOUNTAIN Rd. P.I. N.E.
ALBUQUERQUE, NEW MEXICO, 87110

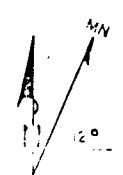
SEATTLE CLAIMS 1-25
LOCATED- JULY 17-19, 1986

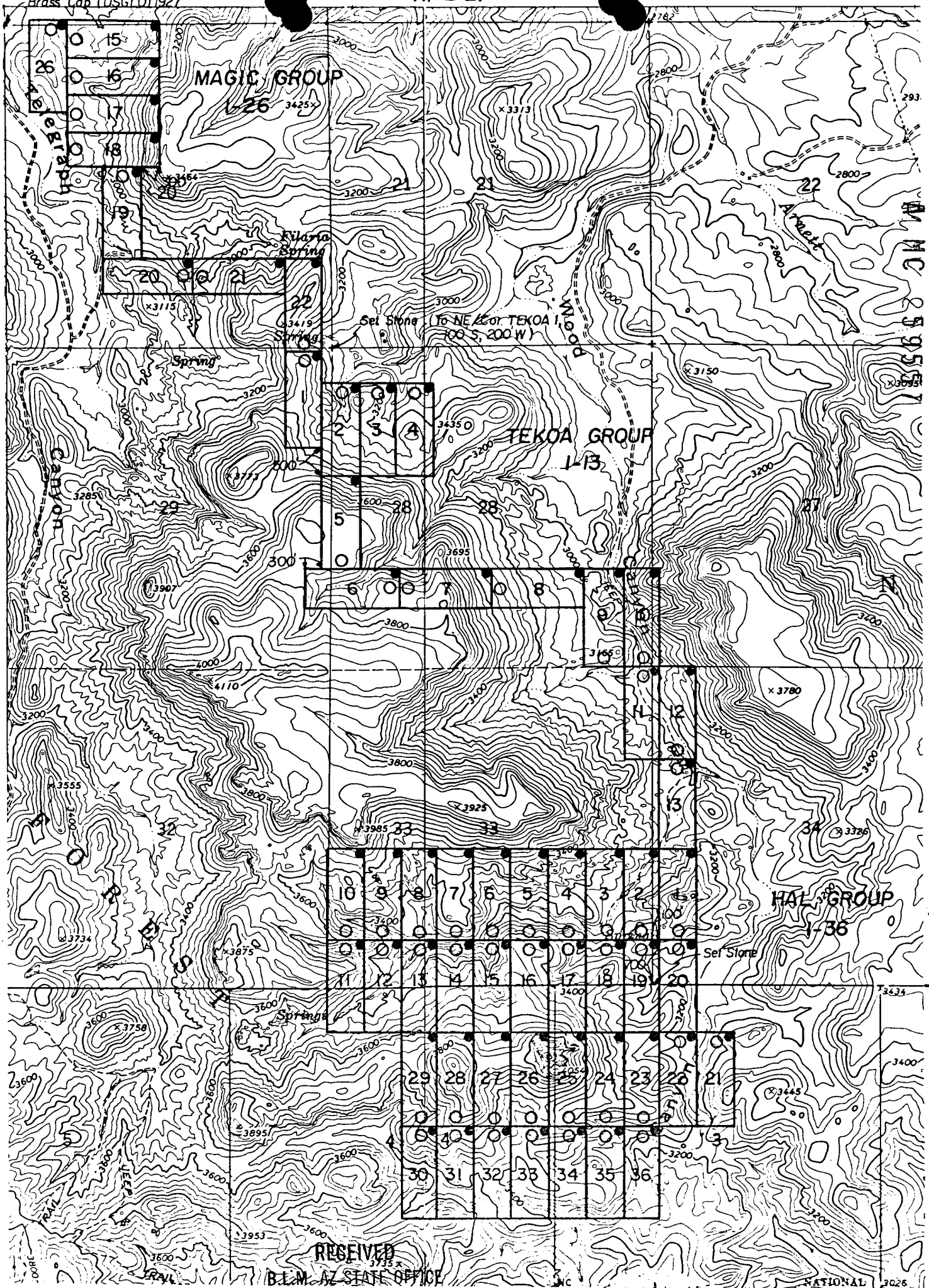
MAGIC CLAIMS 1-26
LOCATED- JULY 14-20, 1986

U.S.G.S. QUADRANGLE MAPS
MINERAL MTN., ARIZ. 1964, 7.5'
TEAPOT MTN., ARIZ. 1964, 7.5'



- = CORNER LOCATION
- = LOCATION MONUMENT (LODE LINE)
- ALL CLAIMS ARE 600' x 1500' UNLESS OTHERWISE NOTED.
- ALL LOCATION MONUMENTS ARE OFFSET 10' FROM END CENTERS UNLESS OTHERWISE NOTED.
- ALL LOCATION MONUMENTS, END CENTERS AND CORNERS ARE MONUMENTED WITH 2" x 2" x 4 1/2' WOOD POSTS.





T. 2 S.
T. 3 S.

● = CORNER LOCATION
○ = LOCATION MONUMENT (LODE LINE)

ALL CLAIMS ARE 600'x1500' UNLESS OTHERWISE NOTED.

ALL LOCATION MONUMENTS ARE OFFSET 10' FROM END CENTERS UNLESS OTHERWISE NOTED.

ALL LOCATION MONUMENTS, END CENTERS AND CORNERS ARE MONUMENTED WITH 2" x 2" x 4 1/2" WOOD POSTS.

SEP 4 1986

7:45 A.M.
PHOENIX, ARIZONA

MAP

OF
LODE MINING CLAIMS


WITHIN
TOWNSHIPS 2 & 3 SOUTH, RANGE 12 EAST
GILA and SALT RIVER MERIDIAN

PINAL COUNTY, ARIZONA
FOR

NORD RESOURCES CORPORATION

8001-A MOUNTAIN Rd. P.I. N.E.

ALBUQUERQUE, NEW MEXICO 87110

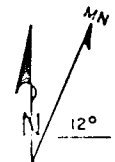


MAGIC CLAIMS 1-26
LOCATED - JULY 14-20, 1986

TEKOA CLAIMS 1-13
LOCATED - JULY 21-23, 1986

HAL CLAIMS 1-36
LOCATED - JULY 16-23, 1986

U.S.G.S. QUADRANGLE MAPS
MINERAL MTN., ARIZ. 1964, 7.5'
TEAPOT MTN., ARIZ. 1964, 7.5'



1:25,000

STATE OF ARIZONA)
COUNTY OF PINAL)

Recorded at Request of Douglas F. Sterck
in book _____ of Official Records,
Page _____ Records of PINAL
County, Arizona

Undesignated Mining
District

By: _____
Deputy Recorder Recorder

NOTICE OF MINING LOCATION
LODE CLAIM

A MC 259557

NOTICE IS HEREBY GIVEN THAT Nord Resources Corporation hereby claims the land hereinafter described as a Lode Mining Claim, under and pursuant to the laws of the United States of America and The State of Arizona, having located a lode claim as hereinafter established.

THE NAME of the claim is HAL # 1 lode, and the claim so located, is 1500 feet in length and 600 feet along the surface in width, claiming 300 feet on each side of the centerline; the "location monument", at which a copy of this notice is posted, is adjacent to the NE corner of this claim. A location notice is also posted on the centerline, 10 feet North from the South end center. The general course of this claim is North to South as shown on the attached plat.

THE UNDERSIGNED has distinctly marked the said location on the ground, so that its surface boundaries may be readily traced, by six substantial posts 2 inches by 2 inches by 4.5 feet, one at each corner and one at each end center, each so marked or inscribed as to indicate the intended location.

SAID CLAIM is situated in the Undesignated Mining District, Pinal County, State of Arizona, and is more particularly described as follows:

Beginning at Corner No. 1, the Northeast corner, which is located North 2200 feet and East 700 feet from the SW corner of Section 34, Township 2 South, Range 12 East, G. & S.R.M.; thence, 1500 feet to the Southeast corner; thence, West 300 feet to the South end center; thence, 300 feet to the Southwest corner; thence, North 1500 feet to the Northwest corner; thence, East 300 feet to the North end center; thence, 300 feet to the Northeast corner; the point and place of beginning.

RECEIVED
B. M. AZ STATE SO. DEPT.
SEP 4 1986
7:45 A.M.
PHOENIX, ARIZONA

34/02S/12E N

Said claim is located in the NE/4 of Sec. _____, Twp. _____, Range _____.
SE/4 of Sec. _____, Twp. _____, Range _____.
NW/4 of Sec. _____, Twp. _____, Range _____.
SW/4 of Sec. 34, Twp. 2 So., Range 12 E.

Dated and posted on the ground this 16th day of July, 1986.

Locator: NORD RESOURCES CORPORATION
8001-A Mountain Rd. Pl. N.E.
Albuquerque, New Mexico 87110

Witness: J. Douglas Maguire

By: Douglas F. Sterck
Douglas F. Sterck - Agent

STATE OF ARIZONA)
COUNTY OF PINAL)

1382-222

811660

Recorded at Request of Douglas F. Sterck
in book _____ of Official Records,
Page _____ Records of PINAL
County, Arizona

Undesignated Mining
District

By: _____
Deputy Recorder Recorder

NOTICE OF MINING LOCATION

LODE CLAIM

NOTICE IS HEREBY GIVEN THAT Nord Resources Corporation hereby claims the land hereinafter described as a Lode Mining Claim, under and pursuant to the laws of the United States of America and The State of Arizona, having located a lode claim as hereinafter established.

THE NAME of the claim is _____ HAL # 2
lode, and the claim so located, is 1500 feet in length and 600 feet along the surface in width, claiming 300 feet on each side of the centerline; the "location monument", at which a copy of this notice is posted, is adjacent to the NE corner of this claim. A location notice is also posted on the centerline, 10 feet North from the South end center. The general course of this claim is North to South as shown on the attached plat.

THE UNDERSIGNED has distinctly marked the said location on the ground, so that its surface boundaries may be readily traced, by six substantial posts 2 inches by 2 inches by 4.5 feet, one at each corner and one at each end center, each so marked or inscribed as to indicate the intended location.

SAID CLAIM is situated in the Undesignated Mining District, Pinal County, State of Arizona, and is more particularly described as follows:

Beginning at Corner No. 1, the Northeast corner, which is located North 2200 feet and East 100 feet from the SW corner of Section 34, Township 2 South, Range 12 East, G. & S.R.M.; thence,

RECEIVED
B.L.M. AZ STATE OFFICE
SEP 4 1986
7:45 A.M.
PHOENIX, ARIZONA
South 1500 feet to the Southeast corner; thence,
West 300 feet to the South end center; thence,
West 300 feet to the Southwest corner; thence,
North 1500 feet to the Northwest corner; thence,
East 300 feet to the North end center; thence,
East 300 feet to the Northeast corner; the point and place of beginning.

Said claim is located in the NE/4 of Sec. _____, Twp. _____, Range _____.
SE/4 of Sec. 33, Twp. 2 So., Range 12 E.
NW/4 of Sec. _____, Twp. _____, Range _____.
SW/4 of Sec. 34, Twp. 2 So., Range 12 E.

Dated and posted on the ground this 16th day of July, 1986.

Locator: NORD RESOURCES CORPORATION
8001-A Mountain Rd. Pl. N.E.
Albuquerque, New Mexico 87110

Witness: J. August Maguire

By: Douglas F. Sterck
Douglas F. Sterck - Agent

A MC 259558

1382-224 811561

STATE OF ARIZONA)
COUNTY OF PINAL)

Recorded at Request of Douglas F. Sterck
in book _____ of Official Records,
Page _____ Records of PINAL
County, Arizona

Undesignated Mining
District

By: _____
Deputy Recorder Recorder

NOTICE OF MINING LOCATION
LODE CLAIM

NOTICE IS HEREBY GIVEN THAT Nord Resources Corporation hereby claims the land hereinafter described as a Lode Mining Claim, under and pursuant to the laws of the United States of America and The State of Arizona, having located a lode claim as hereinafter established.

THE NAME of the claim is _____ HAL # 3
lode, and the claim so located, is 1500 feet in length and
600 feet along the surface in width, claiming 300
feet on each side of the centerline; the "location monument", at
which a copy of this notice is posted, is adjacent to the NE
corner of this claim. A location notice is also posted on the
centerline, 10 feet North from the South
end center. The general course of this claim is North to South as shown
on the attached plat.

THE UNDERSIGNED has distinctly marked the said location on the ground, so that its surface boundaries may be readily traced, by six substantial posts 2 inches by 2 inches by 4.5 feet, one at each corner and one at each end center, each so marked or inscribed as to indicate the intended location.

SAID CLAIM is situated in the Undesignated Mining District, Pinal County, State of Arizona, and is more particularly described as follows:

Beginning at Corner No. 1, the Northeast corner, which is located North 2200 feet and West 500 feet from the SW corner of Section 34, Township 2 South, Range 12 East, G. & S.R.M.; thence,

RECEIVED

B.L.M. AZ STATE OFFICE

SEP 4 1986

7:45 A.M.

PHOENIX, ARIZONA

South 1500 feet to the Southeast corner; thence,
West 300 feet to the South end center; thence,
West 300 feet to the Southwest corner; thence,
North 1500 feet to the Northwest corner; thence,
East 300 feet to the North end center; thence,
East 300 feet to the Northeast corner; the point
and place of beginning.

Said claim is located in the NE/4 of Sec. _____, Twp. _____, Range _____.
SE/4 of Sec. 33, Twp. 2 So., Range 12 E.
NW/4 of Sec. _____, Twp. _____, Range _____.
SW/4 of Sec. _____, Twp. _____, Range _____.

Dated and posted on the ground this 16th day of July, 1986.

Locator: NORD RESOURCES CORPORATION
8001-A Mountain Rd. Pl. N.E.
Albuquerque, New Mexico 87110

Witness: J. Maguire

By: Douglas F. Sterck
Douglas F. Sterck - Agent

A MC 259559

STATE OF ARIZONA)
COUNTY OF PINAL)

Recorded at Request of Douglas F. Sterck
in book _____ of Official Records,
Page _____ Records of PINAL
County, Arizona

Undesignated Mining
District

By: _____
Deputy Recorder Recorder

NOTICE OF MINING LOCATION

LODE CLAIM

A MC 259560

NOTICE IS HEREBY GIVEN THAT Nord Resources Corporation hereby claims the land hereinafter described as a Lode Mining Claim, under and pursuant to the laws of the United States of America and The State of Arizona, having located a lode claim as hereinafter established.

THE NAME of the claim is HAL # 4 lode, and the claim so located, is 1500 feet in length and 600 feet along the surface in width, claiming 300 feet on each side of the centerline; the "location monument", at which a copy of this notice is posted, is adjacent to the NE corner of this claim. A location notice is also posted on the centerline, 10 feet North from the South end center. The general course of this claim is North to South as shown on the attached plat.

THE UNDERSIGNED has distinctly marked the said location on the ground, so that its surface boundaries may be readily traced, by six substantial posts 2 inches by 2 inches by 4.5 feet, one at each corner and one at each end center, each so marked or inscribed as to indicate the intended location.

Undesignated
SAID CLAIM is situated in the Mining District, Pinal County, State of Arizona, and is more particularly described as follows:

Beginning at Corner No. 1, the Northeast corner, which is located North 2200 feet and West 1100 feet from the SW corner of Section 34, Township 2 South, Range 12 East, G. & S.R.M.; thence,

RECEIVED
B.L.M. AZ STATE
SEP 4 1986
7:45 A.M.
PHOENIX, ARIZONA

South 1500 feet to the Southeast corner; thence,
West 300 feet to the South end center; thence,
West 300 feet to the Southwest corner; thence,
North 1500 feet to the Northwest corner; thence,
East 300 feet to the North end center; thence,
East 300 feet to the Northeast corner; the point
and place of beginning.

Said claim is located in the NE/4 of Sec. _____, Twp. _____, Range _____.
SE/4 of Sec. 33, Twp. 2 So., Range 12 E.
NW/4 of Sec. _____, Twp. _____, Range _____.
SW/4 of Sec. _____, Twp. _____, Range _____.

Dated and posted on the ground this 16th day of July, 1986.

Locator: NORD RESOURCES CORPORATION
8001-A Mountain Rd. Pl. N.E.
Albuquerque, New Mexico 87110

Witness: J. Maguire

By: Douglas F. Sterck
Douglas F. Sterck - Agent

STATE OF ARIZONA)
COUNTY OF PINAL)

Recorded at Request of Douglas F. Sterck
in book _____ of Official Records,
Page _____ Records of PINAL
County, Arizona

Undesignated Mining
District

By: _____
Deputy Recorder Recorder

NOTICE OF MINING LOCATION

LODE CLAIM

A
M
C
259561

NOTICE IS HEREBY GIVEN THAT Nord Resources Corporation hereby claims the land hereinafter described as a Lode Mining Claim, under and pursuant to the laws of the United States of America and The State of Arizona, having located a lode claim as hereinafter established.

THE NAME of the claim is _____ HAL # 5 lode, and the claim so located, is 1500 feet in length and 600 feet along the surface in width, claiming 300 feet on each side of the centerline; the "location monument", at which a copy of this notice is posted, is adjacent to the NE corner of this claim. A location notice is also posted on the centerline, 10 feet North from the South end center. The general course of this claim is North to South as shown on the attached plat.

THE UNDERSIGNED has distinctly marked the said location on the ground, so that its surface boundaries may be readily traced, by six substantial posts 2 inches by 2 inches by 4.5 feet, one at each corner and one at each end center, each so marked or inscribed as to indicate the intended location.

SAID CLAIM is situated in the Undesignated Mining District, Pinal County, State of Arizona, and is more particularly described as follows:

Beginning at Corner No. 1, the Northeast corner, which is located North 2200 feet and West 1700 feet from the SW corner of Section 34, Township 2 South, Range 12 East, G. & S.R.M.; thence,

RECEIVED

B.L.M. AZ STATE OFFICE

SEP 4 1986

7:45 A.M.

PHOENIX, ARIZONA

South 1500 feet to the Southeast corner; thence, West 300 feet to the South end center; thence, West 300 feet to the Southwest corner; thence, North 1500 feet to the Northwest corner; thence, East 300 feet to the North end center; thence, East 300 feet to the Northeast corner; the point and place of beginning.

Said claim is located in the NE/4 of Sec. _____, Twp. _____, Range _____.
SE/4 of Sec. 33, Twp. 2 So., Range 12 E.
NW/4 of Sec. _____, Twp. _____, Range _____.
SW/4 of Sec. _____, Twp. _____, Range _____.

Dated and posted on the ground this 23rd day of July, 1986.

Locator: NORD RESOURCES CORPORATION
8001-A Mountain Rd. Pl. N.E.
Albuquerque, New Mexico 87110

Witness:

J. D. Maguire

By:

Douglas F. Sterck
Douglas F. Sterck - Agent

STATE OF ARIZONA)
COUNTY OF PINAL)

Recorded at Request of Douglas F. Sterck
in book _____ of Official Records,
Page _____ Records of PINAL
County, Arizona

Undesignated Mining
District

By: _____
Deputy Recorder Recorder

NOTICE OF MINING LOCATION

LODE CLAIM

NOTICE IS HEREBY GIVEN THAT Nord Resources Corporation hereby claims the land hereinafter described as a Lode Mining Claim, under and pursuant to the laws of the United States of America and The State of Arizona, having located a lode claim as hereinafter established.

THE NAME of the claim is _____ HAL # 6
lode, and the claim so located, is 1500 feet in length and
600 feet along the surface in width, claiming 300
feet on each side of the centerline; the "location monument", at
which a copy of this notice is posted, is adjacent to the NE
corner of this claim. A location notice is also posted on the
centerline, 10 feet North from the South
end center. The general course of this claim is North to South as shown
on the attached plat.

THE UNDERSIGNED has distinctly marked the said location on the ground, so that its surface boundaries may be readily traced, by six substantial posts 2 inches by 2 inches by 4.5 feet, one at each corner and one at each end center, each so marked or inscribed as to indicate the intended location.

SAID CLAIM is situated in the Undesignated Mining District, Pinal County, State of Arizona, and is more particularly described as follows:

Beginning at Corner No. 1, the Northeast corner, which is located North 2200 feet and West 2300 feet from the SW corner of Section 34, Township 2 South, Range 12 East, G. & S.R.M.; thence,

RECEIVED
B.L.M. AZ STATE OFFICE

SEP 4 1986

7:45 A.M.
PHOENIX, ARIZONA

South 1500 feet to the Southeast corner; thence,
West 300 feet to the South end center; thence,
West 300 feet to the Southwest corner; thence,
North 1500 feet to the Northwest corner; thence,
East 300 feet to the North end center; thence,
East 300 feet to the Northeast corner; the point
and place of beginning.

Said claim is located in the NE/4 of Sec. _____, Twp. _____, Range _____.
SE/4 of Sec. 33, Twp. 2 So., Range 12 E.
NW/4 of Sec. _____, Twp. _____, Range _____.
SW/4 of Sec. 33, Twp. 2 So., Range 12 E.

Dated and posted on the ground this 23rd day of July, 1986.

Locator: NORD RESOURCES CORPORATION
8001-A Mountain Rd. Pl. N.E.
Albuquerque, New Mexico 87110

Witness:

[Handwritten Signature]

By:

[Handwritten Signature]
Douglas F. Sterck - Agent

A HC 259562

STATE OF ARIZONA)
COUNTY OF PINAL)

1382-232 811665

Recorded at Request of Douglas F. Sterck
in book _____ of Official Records,
Page _____ Records of PINAL
County, Arizona

Undesignated Mining
District

By: _____
Deputy Recorder Recorder

NOTICE OF MINING LOCATION
LODE CLAIM

NOTICE IS HEREBY GIVEN THAT Nord Resources Corporation hereby claims the land hereinafter described as a Lode Mining Claim, under and pursuant to the laws of the United States of America and The State of Arizona, having located a lode claim as hereinafter established.

THE NAME of the claim is HAL # 7 lode, and the claim so located, is 1500 feet in length and 600 feet along the surface in width, claiming 300 feet on each side of the centerline; the "location monument", at which a copy of this notice is posted, is adjacent to the NE corner of this claim. A location notice is also posted on the centerline, 10 feet North from the South end center. The general course of this claim is North to South as shown on the attached plat.

THE UNDERSIGNED has distinctly marked the said location on the ground, so that its surface boundaries may be readily traced, by six substantial posts 2 inches by 2 inches by 4.5 feet, one at each corner and one at each end center, each so marked or inscribed as to indicate the intended location.

SAID CLAIM is situated in the Undesignated Mining District, Pinal County, State of Arizona, and is more particularly described as follows:

Beginning at Corner No. 1, the Northeast corner, which is located North 2200 feet and West 2900 feet from the SW corner of Section 34, Township 2 South, Range 12 East, G. & S.R.M.; thence,

RECEIVED
AZ STATE OFFICE
SEP 4 1986
7:45 A.M.
PHOENIX, ARIZONA

South 1500 feet to the Southeast corner; thence, West 300 feet to the South end center; thence, West 300 feet to the Southwest corner; thence, North 1500 feet to the Northwest corner; thence, East 300 feet to the North end center; thence, East 300 feet to the Northeast corner; the point and place of beginning.

Said claim is located in the NE/4 of Sec. _____, Twp. _____, Range _____.
SE/4 of Sec. _____, Twp. _____, Range _____.
NW/4 of Sec. _____, Twp. _____, Range _____.
SW/4 of Sec. 33, Twp. 2 So., Range 12 E.

Dated and posted on the ground this 23rd day of July, 1986.

Locator: NORD RESOURCES CORPORATION
8001-A Mountain Rd. Pl. N.E.
Albuquerque, New Mexico 87110

Witness: J. Douglas McGuire

By: Douglas F. Sterck
Douglas F. Sterck - Agent

A MC 259563

STATE OF ARIZONA)
COUNTY OF PINAL)

Recorded at Request of Douglas F. Sterck
in book _____ of Official Records,
Page _____ Records of PINAL
County, Arizona.

Undesignated Mining
District

By: _____
Deputy Recorder Recorder

NOTICE OF MINING LOCATION

LODE CLAIM

NOTICE IS HEREBY GIVEN THAT Nord Resources Corporation hereby claims the land hereinafter described as a Lode Mining Claim, under and pursuant to the laws of the United States of America and The State of Arizona, having located a lode claim as hereinafter established.

THE NAME of the claim is _____ HAL # 8
lode, and the claim so located, is 1500 feet in length and 600 feet along the surface in width, claiming 300 feet on each side of the centerline; the "location monument", at which a copy of this notice is posted, is adjacent to the NE corner of this claim. A location notice is also posted on the centerline, 10 feet North from the South end center. The general course of this claim is North to South as shown on the attached plat.

A MC 259564

THE UNDERSIGNED has distinctly marked the said location on the ground, so that its surface boundaries may be readily traced, by six substantial posts 2 inches by 2 inches by 4.5 feet, one at each corner and one at each end center, each so marked or inscribed as to indicate the intended location.

Undesignated
SAID CLAIM is situated in the Mining District, Pinal County, State of Arizona, and is more particularly described as follows:

Beginning at Corner No. 1, the Northeast corner, which is located North 2200 feet and West 3500 feet from the SW corner of Section 34, Township 2 South, Range 12 East, G. & S.R.M.; thence,

RECEIVED
B.L.M. AZ STATE OFFICE
SEP 4 1986
7:45 A.M.
PHOENIX, ARIZONA

South 1500 feet to the Southeast corner; thence,
West 300 feet to the South end center; thence,
West 300 feet to the Southwest corner; thence,
North 1500 feet to the Northwest corner; thence,
East 300 feet to the North end center; thence,
East 300 feet to the Northeast corner; the point
and place of beginning.

Said claim is located in the NE/4 of Sec. _____, Twp. _____, Range _____.
SE/4 of Sec. _____, Twp. _____, Range _____.
NW/4 of Sec. _____, Twp. _____, Range _____.
SW/4 of Sec. 33, Twp. 2 So., Range 12 E.

Dated and posted on the ground this 23rd day of July, 1986.

Locator: NORD RESOURCES CORPORATION
8001-A Mountain Rd. Pl. N.E.
Albuquerque, New Mexico 87110

Witness: J. August Maguire

By: Douglas F. Sterck
Douglas F. Sterck - Agent

1384 236

811007

STATE OF ARIZONA)
COUNTY OF PINAL)

Recorded at Request of Douglas F. Sterck
in book _____ of Official Records,
Page _____ Records of PINAL
County, Arizona

Undesignated Mining
District

By: _____
Deputy Recorder Recorder

NOTICE OF MINING LOCATION

LODE CLAIM

NOTICE IS HEREBY GIVEN THAT Nord Resources Corporation hereby claims the land hereinafter described as a Lode Mining Claim, under and pursuant to the laws of the United States of America and The State of Arizona, having located a lode claim as hereinafter established.

THE NAME of the claim is _____ HAL # 9
lode, and the claim so located, is 1500 feet in length and
600 feet along the surface in width, claiming 300
feet on each side of the centerline; the "location monument", at
which a copy of this notice is posted, is adjacent to the NE
corner of this claim. A location notice is also posted on the
centerline, 10 feet North from the South
end center. The general course of this claim is North to South as shown
on the attached plat.

THE UNDERSIGNED has distinctly marked the said location on the ground, so that its surface boundaries may be readily traced, by six substantial posts 2 inches by 2 inches by 4.5 feet, one at each corner and one at each end center, each so marked, or inscribed as to indicate the intended location.

Undesignated
SAID CLAIM is situated in the Mining District, Pinal
County, State of Arizona, and is more particularly described as follows:

Beginning at Corner No. 1, the Northeast corner, which is located North 2200 feet and West 4100 feet from the SW corner of Section 34, Township 2 South, Range 12 East, G. & S.R.M.; thence,

RECEIVED
B.L.M. AZ STATE OFFICE
SEP 4 1986
7:45 A.M.
PHOENIX, ARIZONA

South 1500 feet to the Southeast corner; thence,
West 300 feet to the South end center; thence,
West 300 feet to the Southwest corner; thence,
North 1500 feet to the Northwest corner; thence,
East 300 feet to the North end center; thence,
East 300 feet to the Northeast corner; the point
and place of beginning.

Said claim is located in the NE/4 of Sec. _____, Twp. _____, Range _____.
SE/4 of Sec. _____, Twp. _____, Range _____.
NW/4 of Sec. _____, Twp. _____, Range _____.
SW/4 of Sec. 33, Twp. 2 So., Range 12 E.

Dated and posted on the ground this 23rd day of July, 1986.

Locator: NORD RESOURCES CORPORATION
8001-A Mountain Rd. Pl. N.E.
Albuquerque, New Mexico 87110

Witness: J. Gregory Maguire

By: Douglas F. Sterck
Douglas F. Sterck - Agent

A MC 259565

STATE OF ARIZONA)
COUNTY OF PINAL)

Recorded at Request of Douglas F. Sterck
in book _____ of Official Records,
Page _____ Records of PINAL
County, Arizona

Undesignated Mining
District

By: _____
Deputy Recorder Recorder

NOTICE OF MINING LOCATION

LODE CLAIM

A H C 259566

NOTICE IS HEREBY GIVEN THAT Nord Resources Corporation hereby claims the land hereinafter described as a Lode Mining Claim, under and pursuant to the laws of the United States of America and The State of Arizona, having located a lode claim as hereinafter established.

THE NAME of the claim is _____ HAL # 10
lode, and the claim so located, is 1500 feet in length and 600 feet along the surface in width, claiming 300 feet on each side of the centerline; the "location monument", at which a copy of this notice is posted, is adjacent to the NE corner of this claim. A location notice is also posted on the centerline, 10 feet North from the South end center. The general course of this claim is North to South as shown on the attached plat.

THE UNDERSIGNED has distinctly marked the said location on the ground, so that its surface boundaries may be readily traced, by six substantial posts 2 inches by 2 inches by 4.5 feet, one at each corner and one at each end center, each so marked or inscribed as to indicate the intended location.

SAID CLAIM is situated in the Undesignated Mining District, Pinal County, State of Arizona, and is more particularly described as follows:

Beginning at Corner No. 1, the Northeast corner, which is located North 2200 feet and West 4700 feet from the SW corner of Section 34, Township 2 South, Range 12 East, G. & S.R.M.; thence,

RECEIVED

B.L.M. AZ STATE OFFICE

SEP 4 1986

7:45 A.M.
PHOENIX, ARIZONA

South 1500 feet to the Southeast corner; thence,
West 300 feet to the South end center; thence,
West 300 feet to the Southwest corner; thence,
North 1500 feet to the Northwest corner; thence,
East 300 feet to the North end center; thence,
East 300 feet to the Northeast corner; the point
and place of beginning.

Said claim is located in the NE/4 of Sec. _____, Twp. _____, Range _____.
SE/4 of Sec. 32, Twp. 2 So., Range 12 E.
NW/4 of Sec. _____, Twp. _____, Range _____.
SW/4 of Sec. 33, Twp. 2 So., Range 12 E.

Dated and posted on the ground this 23rd day of July, 1986.

Locator: NORD RESOURCES CORPORATION
8001-A Mountain Rd. Pl. N.E.
Albuquerque, New Mexico 87110

Witness:

[Signature]

By:

[Signature]
Douglas F. Sterck - Agent

STATE OF ARIZONA)
COUNTY OF PINAL)

1382-240

841669

Recorded at Request of Douglas F. Sterck
in book _____ of Official Records,
Page _____ Records of PINAL
County, Arizona

Undesignated Mining
District

By: _____
Deputy Recorder Recorder

NOTICE OF MINING LOCATION

LODE CLAIM

NOTICE IS HEREBY GIVEN THAT Nord Resources Corporation hereby claims the land hereinafter described as a Lode Mining Claim, under and pursuant to the laws of the United States of America and The State of Arizona, having located a lode claim as hereinafter established.

THE NAME of the claim is _____ HAL # 11 lode, and the claim so located, is 1500 feet in length and 600 feet along the surface in width, claiming 300 feet on each side of the centerline; the "location monument", at which a copy of this notice is posted, is adjacent to the NE corner of this claim. A location notice is also posted on the centerline, 10 feet South from the North end center. The general course of this claim is North to South as shown on the attached plat.

THE UNDERSIGNED has distinctly marked the said location on the ground, so that its surface boundaries may be readily traced, by six substantial posts 2 inches by 2 inches by 4.5 feet, one at each corner and one at each end center, each so marked or inscribed as to indicate the intended location.

SAID CLAIM is situated in the Undesignated Mining District, Pinal County, State of Arizona, and is more particularly described as follows:

Beginning at Corner No. 1, the Northeast corner, which is located North 700 feet and West 4700 feet from the SW corner of Section 34, Township 2 South, Range 12 East, G. & S.R.M.; thence,

South 1500 feet to the Southeast corner; thence,
West 300 feet to the South end center; thence,
West 300 feet to the Southwest corner; thence,
North 1500 feet to the Northwest corner; thence,
East 300 feet to the North end center; thence,
East 300 feet to the Northeast corner; the point
and place of beginning.

Said claim is located in the NE/4 of Sec. _____, Twp. _____, Range _____.
SE/4 of Sec. 32, Twp. 2 So., Range 12 E.
NW/4 of Sec. 4, Twp. 3 So., Range 12 E.
SW/4 of Sec. 33, Twp. 2 So., Range 12 E.

Dated and posted on the ground this 23rd day of July, 1986.

Locator: NORD RESOURCES CORPORATION
8001-A Mountain Rd. Pl. N.E.
Albuquerque, New Mexico 87110

Witness: J. S. Maguire

By: Douglas F. Sterck
Douglas F. Sterck - Agent

A MC 259567

RECEIVED
B.L.M. AZ 8/11/86
SEP 4 1986
7:45 A.M.
PHOENIX, ARIZONA

STATE OF ARIZONA)
COUNTY OF PINAL)

1382-242 811670

Recorded at Request of Douglas F. Sterck
in book _____ of Official Records,
Page _____ Records of PINAL
County, Arizona

Undesignated Mining
District

By: _____
Deputy Recorder Recorder

NOTICE OF MINING LOCATION

LODE CLAIM

NOTICE IS HEREBY GIVEN THAT Nord Resources Corporation hereby claims the land hereinafter described as a Lode Mining Claim, under and pursuant to the laws of the United States of America and The State of Arizona, having located a lode claim as hereinafter established.

THE NAME of the claim is HAL # 12 lode, and the claim so located, is 1500 feet in length and 600 feet along the surface in width, claiming 300 feet on each side of the centerline; the "location monument", at which a copy of this notice is posted, is adjacent to the NE corner of this claim. A location notice is also posted on the centerline, 10 feet South from the North end center. The general course of this claim is North to South as shown on the attached plat.

THE UNDERSIGNED has distinctly marked the said location on the ground, so that its surface boundaries may be readily traced, by six substantial posts 2 inches by 2 inches by 4.5 feet, one at each corner and one at each end center, each so marked or inscribed as to indicate the intended location.

SAID CLAIM is situated in the Undesignated Mining District, Pinal County, State of Arizona, and is more particularly described as follows:

Beginning at Corner No. 1, the Northeast corner, which is located North 700 feet and West 4100 feet from the SW corner of Section 34, Township 2 South, Range 12 East, G. & S.R.M.; thence,

South 1500 feet to the Southeast corner; thence,
West 300 feet to the South end center; thence,
West 300 feet to the Southwest corner; thence,
North 1500 feet to the Northwest corner; thence,
East 300 feet to the North end center; thence,
East 300 feet to the Northeast corner; the point
and place of beginning.

Said claim is located in the NE/4 of Sec. 4, Twp. 3 So., Range 12 E.
SE/4 of Sec. _____, Twp. _____, Range _____.
NW/4 of Sec. 4, Twp. 3 So., Range 12 E.
SW/4 of Sec. 33, Twp. 2 So., Range 12 E.

Dated and posted on the ground this 23rd day of July, 1986.

Locator: NORD RESOURCES CORPORATION
8001-A Mountain Rd. Pl. N.E.
Albuquerque, New Mexico 87110

Witness: [Signature]

By: [Signature]
Douglas F. Sterck - Agent

A MC 259568

RECEIVED
B.L.M. AZ STATE OFFICE
SEP 4 1986
7:45 A.M.
PHOENIX, ARIZONA

STATE OF ARIZONA)
COUNTY OF PINAL)

1382-244

Recorded at Request of Douglas F. Sterck
in book _____ of Official Records,
Page _____ Records of PINAL
County, Arizona

Undesignated Mining
District

By: _____
Deputy Recorder Recorder

NOTICE OF MINING LOCATION

LODE CLAIM

NOTICE IS HEREBY GIVEN THAT Nord Resources Corporation hereby claims the land hereinafter described as a Lode Mining Claim, under and pursuant to the laws of the United States of America and The State of Arizona, having located a lode claim as hereinafter established.

THE NAME of the claim is _____ HAL # 13
lode, and the claim so located, is 1500 feet in length and
600 feet along the surface in width, claiming 300
feet on each side of the centerline; the "location monument", at
which a copy of this notice is posted, is adjacent to the NE
corner of this claim. A location notice is also posted on the
centerline, 10 feet South from the North
end center. The general course of this claim is North to South as shown
on the attached plat.

THE UNDERSIGNED has distinctly marked the said location on the ground, so that its surface boundaries may be readily traced, by six substantial posts 2 inches by 2 inches by 4.5 feet, one at each corner and one at each end center, each so marked or inscribed as to indicate the intended location.

SAID CLAIM is situated in the Undesignated Mining District, Pinal
County, State of Arizona, and is more particularly described as follows:

Beginning at Corner No. 1, the Northeast corner, which is located North 700 feet and West 3500 feet from the SW corner of Section 34, Township 2 South, Range 12 East, G. & S.R.M.; thence,

RECEIVED
B.L.M. AZ STATE OFFICE

SEP 4 1986

7:45 A.M.
PHOENIX, ARIZONA

South 1500 feet to the Southeast corner; thence,
West 300 feet to the South end center; thence,
West 300 feet to the Southwest corner; thence,
North 1500 feet to the Northwest corner; thence,
East 300 feet to the North end center; thence,
East 300 feet to the Northeast corner; the point
and place of beginning.

Said claim is located in the NE/4 of Sec. 4, Twp. 3 So., Range 12 E.
SE/4 of Sec. _____, Twp. _____, Range _____.
NW/4 of Sec. _____, Twp. _____, Range _____.
SW/4 of Sec. 33, Twp. 2 So., Range 12 E.

Dated and posted on the ground this 23rd day of July, 1986.

Locator: NORD RESOURCES CORPORATION
8001-A Mountain Rd. Pl. N.E.
Albuquerque, New Mexico 87110

Witness:

[Signature]

By:

[Signature]
Douglas F. Sterck - Agent

A MC 259569

1382-246

811672

STATE OF ARIZONA)
COUNTY OF PINAL)

Recorded at Request of Douglas F. Sterck
in book _____ of Official Records,
Page _____ Records of PINAL
County, Arizona

Undesignated Mining
District

By: _____
Deputy Recorder Recorder

NOTICE OF MINING LOCATION
LODE CLAIM

A MC 259570

NOTICE IS HEREBY GIVEN THAT Nord Resources Corporation hereby claims the land hereinafter described as a Lode Mining Claim, under and pursuant to the laws of the United States of America and The State of Arizona, having located a lode claim as hereinafter established.

THE NAME of the claim is HAL # 14 lode, and the claim so located, is 1500 feet in length and 600 feet along the surface in width, claiming 300 feet on each side of the centerline; the "location monument", at which a copy of this notice is posted, is adjacent to the NE corner of this claim. A location notice is also posted on the centerline, 10 feet South from the North end center. The general course of this claim is North to South as shown on the attached plat.

THE UNDERSIGNED has distinctly marked the said location on the ground, so that its surface boundaries may be readily traced, by six substantial posts 2 inches by 2 inches by 4.5 feet, one at each corner and one at each end center, each so marked or inscribed as to indicate the intended location.

SAID CLAIM is situated in the Undesignated Mining District, Pinal County, State of Arizona, and is more particularly described as follows:

Beginning at Corner No. 1, the Northeast corner, which is located North 700 feet and West 2900 feet from the SW corner of Section 34, Township 2 South, Range 12 East, G. & S.R.M.; thence,

South 1500 feet to the Southeast corner; thence, West 300 feet to the South end center; thence, West 300 feet to the Southwest corner; thence, North 1500 feet to the Northwest corner; thence, East 300 feet to the North end center; thence, East 300 feet to the Northeast corner; the point and place of beginning.

Said claim is located in the NE/4 of Sec. 4, Twp. 3 So., Range 12 E.
SE/4 of Sec. _____, Twp. _____, Range _____.
NW/4 of Sec. _____, Twp. _____, Range _____.
SW/4 of Sec. 33, Twp. 2 So., Range 12 E.

Dated and posted on the ground this 23rd day of July, 1986.

Locator: NORD RESOURCES CORPORATION
8001-A Mountain Rd. Pl. N.E.
Albuquerque, New Mexico 87110

Witness: J. Gregory Maguire

By: Douglas F. Sterck
Douglas F. Sterck - Agent

RECEIVED
B.L.M. AZ STATE
SEP 4 1986
7:45 A.M.
PHOENIX, ARIZONA

1382-48

811673

STATE OF ARIZONA)
COUNTY OF PINAL)

Recorded at Request of Douglas F. Sterck
in book _____ of Official Records,
Page _____ Records of PINAL
County, Arizona

Undesignated Mining
District

By: _____
Deputy Recorder Recorder

NOTICE OF MINING LOCATION

LODE CLAIM

A MC 259571

NOTICE IS HEREBY GIVEN THAT Nord Resources Corporation hereby claims the land hereinafter described as a Lode Mining Claim, under and pursuant to the laws of the United States of America and The State of Arizona, having located a lode claim as hereinafter established.

THE NAME of the claim is HAL # 15 lode, and the claim so located, is 1500 feet in length and 600 feet along the surface in width, claiming 300 feet on each side of the centerline; the "location monument", at which a copy of this notice is posted, is adjacent to the NE corner of this claim. A location notice is also posted on the centerline, 10 feet South from the North end center. The general course of this claim is North to South as shown on the attached plat.

THE UNDERSIGNED has distinctly marked the said location on the ground, so that its surface boundaries may be readily traced, by six substantial posts 2 inches by 2 inches by 4.5 feet, one at each corner and one at each end center, each so marked or inscribed as to indicate the intended location.

SAID CLAIM is situated in the Undesignated Mining District, Pinal County, State of Arizona, and is more particularly described as follows:

Beginning at Corner No. 1, the Northeast corner, which is located North 700 feet and West 2300 feet from the SW corner of Section 34, Township 2 South, Range 12 East, G. & S.R.M.; thence,

South 1500 feet to the Southeast corner; thence,
West 300 feet to the South end center; thence,
West 300 feet to the Southwest corner; thence,
North 1500 feet to the Northwest corner; thence,
East 300 feet to the North end center; thence,
East 300 feet to the Northeast corner; the point
and place of beginning.

Said claim is located in the NE/4 of Sec. 4, Twp. 3 So., Range 12 E.
SE/4 of Sec. 33, Twp. 2 So., Range 12 E.
NW/4 of Sec. _____, Twp. _____, Range _____.
SW/4 of Sec. 33, Twp. 2 So., Range 12 E.

Dated and posted on the ground this 23rd day of July, 1986.

Locator: NORD RESOURCES CORPORATION
8001-A Mountain Rd. Pl. N.E.
Albuquerque, New Mexico 87110

Witness: [Signature]

By: [Signature]
Douglas F. Sterck - Agent

RECEIVED
B.L.M. AZ STATE OFFICE
SEP 4 1986
7:45 A.M.
PHOENIX, ARIZONA

STATE OF ARIZONA)
COUNTY OF PINAL)

Recorded at Request of Douglas F. Sterck
in book _____ of Official Records,
Page _____ Records of PINAL
County, Arizona

Undesignated Mining
District

By: _____
Deputy Recorder Recorder

NOTICE OF MINING LOCATION

LODE CLAIM

A MC 259572

NOTICE IS HEREBY GIVEN THAT Nord Resources Corporation hereby claims the land hereinafter described as a Lode Mining Claim, under and pursuant to the laws of the United States of America and The State of Arizona, having located a lode claim as hereinafter established.

THE NAME of the claim is _____ HAL # 16
lode, and the claim so located, is 1500 feet in length and
600 feet along the surface in width, claiming 300
feet on each side of the centerline; the "location monument", at
which a copy of this notice is posted, is adjacent to the NE
corner of this claim. A location notice is also posted on the
centerline, 10 feet South from the North
end center. The general course of this claim is North to South as shown
on the attached plat.

THE UNDERSIGNED has distinctly marked the said location on the ground, so that its surface boundaries may be readily traced, by six substantial posts 2 inches by 2 inches by 4.5 feet, one at each corner and one at each end center, each so marked or inscribed as to indicate the intended location.

Undesignated
SAID CLAIM is situated in the Mining District, Pinal
County, State of Arizona, and is more particularly described as follows:

Beginning at Corner No. 1, the Northeast corner, which is located North 700 feet and West 1700 feet from the SW corner of Section 34, Township 2 South, Range 12 East, G. & S.R.M.; thence,

South 1500 feet to the Southeast corner; thence,
West 300 feet to the South end center; thence,
West 300 feet to the Southwest corner; thence,
North 1500 feet to the Northwest corner; thence,
East 300 feet to the North end center; thence,
East 300 feet to the Northeast corner; the point
and place of beginning.

Said claim is located in the NE/4 of Sec. 4, Twp. 3 So., Range 12 E.
SE/4 of Sec. 33, Twp. 2 So., Range 12 E.
NW/4 of Sec. _____, Twp. _____, Range _____
SW/4 of Sec. _____, Twp. _____, Range _____

Dated and posted on the ground this 23rd day of July, 1986.

Locator: NORD RESOURCES CORPORATION
8001-A Mountain Rd. Pl. N.E.
Albuquerque, New Mexico 87110

Witness: J. Gregory Maguire

By: Douglas F. Sterck
Douglas F. Sterck - Agent

RECEIVED
B.L.M. AZ
SEP 4 1986
7:45 A.M.
PHOENIX, ARIZONA

1582-252

811375

STATE OF ARIZONA)
COUNTY OF PINAL)

Recorded at Request of Douglas F. Sterck
in book _____ of Official Records,
Page _____ Records of PINAL
County, Arizona

Undesignated Mining
District

By: _____
Deputy Recorder Recorder

NOTICE OF MINING LOCATION

LODE CLAIM

NOTICE IS HEREBY GIVEN THAT Nord Resources Corporation hereby claims the land hereinafter described as a Lode Mining Claim, under and pursuant to the laws of the United States of America and The State of Arizona, having located a lode claim as hereinafter established.

THE NAME of the claim is HAL # 17 lode, and the claim so located, is 1500 feet in length and 600 feet along the surface in width, claiming 300 feet on each side of the centerline; the "location monument", at which a copy of this notice is posted, is adjacent to the NE corner of this claim. A location notice is also posted on the centerline, 10 feet South from the North end center. The general course of this claim is North to South as shown on the attached plat.

THE UNDERSIGNED has distinctly marked the said location on the ground, so that its surface boundaries may be readily traced, by six substantial posts 2 inches by 2 inches by 4.5 feet, one at each corner and one at each end center, each so marked or inscribed as to indicate the intended location.

SAID CLAIM is situated in the Undesignated Mining District, Pinal County, State of Arizona, and is more particularly described as follows:

Beginning at Corner No. 1, the Northeast corner, which is located North 700 feet and West 1100 feet from the SW corner of Section 34, Township 2 South, Range 12 East, G. & S.R.M.; thence,

South 1500 feet to the Southeast corner; thence,
West 300 feet to the South end center; thence,
West 300 feet to the Southwest corner; thence,
North 1500 feet to the Northwest corner; thence,
East 300 feet to the North end center; thence,
East 300 feet to the Northeast corner; the point
and place of beginning.

Said claim is located in the NE/4 of Sec. 4, Twp. 3 So., Range 12 E.
SE/4 of Sec. 33, Twp. 2 So., Range 12 E.
NW/4 of Sec. 3, Twp. 3 So., Range 12 E.
SW/4 of Sec. _____, Twp. _____, Range _____.

Dated and posted on the ground this 16th day of July, 1986.

Locator: NORD RESOURCES CORPORATION
8001-A Mountain Rd. Pl. N.E.
Albuquerque, New Mexico 87110

Witness:

J. Douglas Maguire

By:

Douglas F. Sterck

Douglas F. Sterck - Agent

A MC 259573

RECEIVED
B.L.M. AZ STATE OFFICE

SEP 4 1986

7:45 A.M.
PHOENIX, ARIZONA

1382-254

811676

STATE OF ARIZONA)
COUNTY OF PINAL)

Recorded at Request of Douglas F. Sterck
in book _____ of Official Records,
Page _____ Records of PINAL
County, Arizona

Undesignated Mining
District

By: _____
Deputy Recorder Recorder

NOTICE OF MINING LOCATION

LODE CLAIM

NOTICE IS HEREBY GIVEN THAT Nord Resources Corporation hereby claims the land hereinafter described as a Lode Mining Claim, under and pursuant to the laws of the United States of America and The State of Arizona, having located a lode claim as hereinafter established.

THE NAME of the claim is _____ HAL # 18 lode, and the claim so located, is 1500 feet in length and 600 feet along the surface in width, claiming 300 feet on each side of the centerline; the "location monument", at which a copy of this notice is posted, is adjacent to the NE corner of this claim. A location notice is also posted on the centerline, 10 feet South from the North end center. The general course of this claim is North to South as shown on the attached plat.

THE UNDERSIGNED has distinctly marked the said location on the ground, so that its surface boundaries may be readily traced, by six substantial posts 2 inches by 2 inches by 4.5 feet, one at each corner and one at each end center, each so marked or inscribed as to indicate the intended location.

SAID CLAIM is situated in the Undesignated Mining District, Pinal County, State of Arizona, and is more particularly described as follows:

Beginning at Corner No. 1, the Northeast corner, which is located North 700 feet and West 500 feet from the SW corner of Section 34, Township 2 South, Range 12 East, G. & S.R.M.; thence,

South 1500 feet to the Southeast corner; thence,
West 300 feet to the South end center; thence,
West 300 feet to the Southwest corner; thence,
North 1500 feet to the Northwest corner; thence,
East 300 feet to the North end center; thence,
East 300 feet to the Northeast corner; the point
and place of beginning.

Said claim is located in the NE/4 of Sec. _____, Twp. _____, Range _____.
SE/4 of Sec. 33, Twp. 2 So., Range 12 E.
NW/4 of Sec. 3, Twp. 3 So., Range 12 E.
SW/4 of Sec. _____, Twp. _____, Range _____.

Dated and posted on the ground this 16th day of July, 1986.

Locator: NORD RESOURCES CORPORATION
8001-A Mountain Rd. Pl. N.E.
Albuquerque, New Mexico 87110

Witness:

[Signature]

By:

[Signature]
Douglas F. Sterck - Agent

A MC 259574

RECEIVED
B.L.M. AZ STATE OFFICE
SEP 4 1986
7:45 A.M.
PHOENIX, ARIZONA

1382-256

011677

STATE OF ARIZONA)
COUNTY OF PINAL)

Recorded at Request of Douglas F. Sterck
in book _____ of Official Records,
Page _____ Records of PINAL
County, Arizona

Undesignated Mining
District

By: _____
Deputy Recorder Recorder

NOTICE OF MINING LOCATION

LODE CLAIM

A MC 259575

NOTICE IS HEREBY GIVEN THAT Nord Resources Corporation hereby claims the land hereinafter described as a Lode Mining Claim, under and pursuant to the laws of the United States of America and The State of Arizona, having located a lode claim as hereinafter established.

THE NAME of the claim is HAL # 19 lode, and the claim so located, is 1500 feet in length and 600 feet along the surface in width, claiming 300 feet on each side of the centerline; the "location monument", at which a copy of this notice is posted, is adjacent to the NE corner of this claim. A location notice is also posted on the centerline, 10 feet South from the North end center. The general course of this claim is North to South as shown on the attached plat.

THE UNDERSIGNED has distinctly marked the said location on the ground, so that its surface boundaries may be readily traced, by six substantial posts 2 inches by 2 inches by 4.5 feet, one at each corner and one at each end center, each so marked or inscribed as to indicate the intended location.

SAID CLAIM is situated in the Undesignated Mining District, Pinal County, State of Arizona, and is more particularly described as follows:

Beginning at Corner No. 1, the Northeast corner, which is located North 700 feet and East 100 feet from the SW corner of Section 34, Township 2 South, Range 12 East, G. & S.R.M.; thence,

South 1500 feet to the Southeast corner; thence, West 300 feet to the South end center; thence, West 300 feet to the Southwest corner; thence, North 1500 feet to the Northwest corner; thence, East 300 feet to the North end center; thence, East 300 feet to the Northeast corner; the point and place of beginning.

Said claim is located in the NE/4 of Sec. _____, Twp. _____, Range _____.
SE/4 of Sec. 33, Twp. 2 So., Range 12 E.
NW/4 of Sec. 3, Twp. 3 So., Range 12 E.
SW/4 of Sec. 34, Twp. 2 So., Range 12 E.

Dated and posted on the ground this 16th day of July, 1986.

Locator: NORD RESOURCES CORPORATION
8001-A Mountain Rd. Pl. N.E.
Albuquerque, New Mexico 87110

Witness: J. Douglas Maguire

By: Douglas F. Sterck
Douglas F. Sterck - Agent

RECEIVED
B.I.M. 02 01 1986
SEP 4 1986
PHOENIX, ARIZONA

STATE OF ARIZONA)
COUNTY OF PINAL)

Recorded at Request of Douglas F. Sterck
in book _____ of Official Records,
Page _____ Records of PINAL
County, Arizona

Undesignated Mining
District

By: _____
Deputy Recorder Recorder

NOTICE OF MINING LOCATION

LODE CLAIM

NOTICE IS HEREBY GIVEN THAT Nord Resources Corporation hereby claims the land hereinafter described as a Lode Mining Claim, under and pursuant to the laws of the United States of America and The State of Arizona, having located a lode claim as hereinafter established.

A MC 259576

THE NAME of the claim is HAL # 20 lode, and the claim so located, is 1500 feet in length and 600 feet along the surface in width, claiming 300 feet on each side of the centerline; the "location monument", at which a copy of this notice is posted, is adjacent to the NE corner of this claim. A location notice is also posted on the centerline, 10 feet South from the North end center. The general course of this claim is North to South as shown on the attached plat.

THE UNDERSIGNED has distinctly marked the said location on the ground, so that its surface boundaries may be readily traced, by six substantial posts 2 inches by 2 inches by 4.5 feet, one at each corner and one at each end center, each so marked or inscribed as to indicate the intended location.

SAID CLAIM is situated in the Undesignated Mining District, Pinal County, State of Arizona, and is more particularly described as follows:

Beginning at Corner No. 1, the Northeast corner, which is located North 700 feet and East 700 feet from the SW corner of Section 34, Township 2 South, Range 12 East, G. & S.R.M.; thence,

South 1500 feet to the Southeast corner; thence, West 300 feet to the South end center; thence, West 300 feet to the Southwest corner; thence, North 1500 feet to the Northwest corner; thence, East 300 feet to the North end center; thence, East 300 feet to the Northeast corner; the point and place of beginning.

Said claim is located in the NE/4 of Sec. _____, Twp. _____, Range _____.
SE/4 of Sec. _____, Twp. _____, Range _____.
NW/4 of Sec. 3, Twp. 3 So., Range 12 E.
SW/4 of Sec. 34, Twp. 2 So., Range 12 E.

Dated and posted on the ground this 16th day of July, 1986.

Locator: NORD RESOURCES CORPORATION
8001-A Mountain Rd. Pl. N.E.
Albuquerque, New Mexico 87110

Witness: [Signature]

By: [Signature]
Douglas F. Sterck - Agent

RECEIVED
B.L.M. AZ STATE OFFICE
SEP 4 1986
7:45 A.M.
PHOENIX, ARIZONA

STATE OF ARIZONA)
COUNTY OF PINAL)

Recorded at Request of Douglas F. Sterck
in book _____ of Official Records,
Page _____ Records of PINAL
County, Arizona

Undesignated Mining
District

By: _____
Deputy Recorder Recorder

NOTICE OF MINING LOCATION

LODE CLAIM

NOTICE IS HEREBY GIVEN THAT Nord Resources Corporation hereby claims the land hereinafter described as a Lode Mining Claim, under and pursuant to the laws of the United States of America and The State of Arizona, having located a lode claim as hereinafter established.

THE NAME of the claim is HAL # 21 lode, and the claim so located, is 1500 feet in length and 600 feet along the surface in width, claiming 300 feet on each side of the centerline; the "location monument", at which a copy of this notice is posted, is adjacent to the NE corner of this claim. A location notice is also posted on the centerline, 10 feet South from the North end center. The general course of this claim is North to South as shown on the attached plat.

THE UNDERSIGNED has distinctly marked the said location on the ground, so that its surface boundaries may be readily traced, by six substantial posts 2 inches by 2 inches by 4.5 feet, one at each corner and one at each end center, each so marked or inscribed as to indicate the intended location.

SAID CLAIM is situated in the Undesignated Mining District, Pinal County, State of Arizona, and is more particularly described as follows:

Beginning at Corner No. 1, the Northeast corner, which is located South 800 feet and East 1300 feet from the SW corner of Section 34, Township 2 South, Range 12 East, G. & S.R.M.; thence,

South 1500 feet to the Southeast corner; thence, West 300 feet to the South end center; thence, West 300 feet to the Southwest corner; thence, North 1500 feet to the Northwest corner; thence, East 300 feet to the North end center; thence, East 300 feet to the Northeast corner; the point and place of beginning.

Said claim is located in the NE/4 of Sec. 3, Twp. 3 So., Range 12 E.
SE/4 of Sec. _____, Twp. _____, Range _____.
NW/4 of Sec. 3, Twp. 3 So., Range 12 E.
SW/4 of Sec. _____, Twp. _____, Range _____.

Dated and posted on the ground this 22nd day of July, 1986.

Locator: NORD RESOURCES CORPORATION
8001-A Mountain Rd. Pl. N.E.
Albuquerque, New Mexico 87110

Witness: J. Douglas Magnus

By: Douglas F. Sterck
Douglas F. Sterck - Agent

RECEIVED
B.L.M. AZ STATE OFFICE
SEP 4 1986
7:45 A.M.
PHOENIX, ARIZONA

A MC 259577

STATE OF ARIZONA)
COUNTY OF PINAL)

1382-262 811680

Recorded at Request of Douglas F. Sterck
in book _____ of Official Records,
Page _____ Records of PINAL
County, Arizona

Undesignated Mining
District

By: _____
Deputy Recorder Recorder

NOTICE OF MINING LOCATION

LODE CLAIM

A MC 259578

NOTICE IS HEREBY GIVEN THAT Nord Resources Corporation hereby claims the land hereinafter described as a Lode Mining Claim, under and pursuant to the laws of the United States of America and The State of Arizona, having located a lode claim as hereinafter established.

THE NAME of the claim is HAL # 22 lode, and the claim so located, is 1500 feet in length and 600 feet along the surface in width, claiming 300 feet on each side of the centerline; the "location monument", at which a copy of this notice is posted, is adjacent to the NE corner of this claim. A location notice is also posted on the centerline, 10 feet South from the North end center. The general course of this claim is North to South as shown on the attached plat.

THE UNDERSIGNED has distinctly marked the said location on the ground, so that its surface boundaries may be readily traced, by six substantial posts 2 inches by 2 inches by 4.5 feet, one at each corner and one at each end center, each so marked or inscribed as to indicate the intended location.

Undesignated
SAID CLAIM is situated in the Mining District, Pinal County, State of Arizona, and is more particularly described as follows:

Beginning at Corner No. 1, the Northeast corner, which is located South 800 feet and East 700 feet from the SW corner of Section 34, Township 2 South, Range 12 East, G. & S.R.M.; thence,

South 1500 feet to the Southeast corner; thence,
West 300 feet to the South end center; thence,
West 300 feet to the Southwest corner; thence,
North 1500 feet to the Northwest corner; thence,
East 300 feet to the North end center; thence,
East 300 feet to the Northeast corner; the point
and place of beginning.

Said claim is located in the NE/4 of Sec. _____, Twp. _____, Range _____.
SE/4 of Sec. _____, Twp. _____, Range _____.
NW/4 of Sec. 3, Twp. 3 So., Range 12 E.
SW/4 of Sec. _____, Twp. _____, Range _____.

Dated and posted on the ground this 22nd day of July, 1986.

Locator: NORD RESOURCES CORPORATION
8001-A Mountain Rd. Pl. N.E.
Albuquerque, New Mexico 87110

Witness: [Signature]

By: [Signature]
Douglas F. Sterck - Agent

RECEIVED
B.L.M. AZ STATE OFFICE
SEP 4 1986
7:45 A.M.
PHOENIX, ARIZONA

STATE OF ARIZONA)
COUNTY OF PINAL)

Recorded at Request of Douglas F. Sterck
in book _____ of Official Records,
Page _____ Records of PINAL
County, Arizona

Undesignated Mining
District

By: _____
Deputy Recorder Recorder

NOTICE OF MINING LOCATION

LODE CLAIM

NOTICE IS HEREBY GIVEN THAT Nord Resources Corporation hereby claims the land hereinafter described as a Lode Mining Claim, under and pursuant to the laws of the United States of America and The State of Arizona, having located a lode claim as hereinafter established.

THE NAME of the claim is _____ HAL # 23
lode, and the claim so located, is 1500 feet in length and 600 feet along the surface in width, claiming 300 feet on each side of the centerline; the "location monument", at which a copy of this notice is posted, is adjacent to the NE corner of this claim. A location notice is also posted on the centerline, 10 feet North from the South end center. The general course of this claim is North to South as shown on the attached plat.

THE UNDERSIGNED has distinctly marked the said location on the ground, so that its surface boundaries may be readily traced, by six substantial posts 2 inches by 2 inches by 4.5 feet, one at each corner and one at each end center, each so marked or inscribed as to indicate the intended location.

SAID CLAIM is situated in the Undesignated Mining District, Pinal County, State of Arizona, and is more particularly described as follows:

Beginning at Corner No. 1, the Northeast corner, which is located South 800 feet and East 100 feet from the SW corner of Section 34, Township 2 South, Range 12 East, G. & S.R.M.; thence,

South 1500 feet to the Southeast corner; thence,
West 300 feet to the South end center; thence,
West 300 feet to the Southwest corner; thence,
North 1500 feet to the Northwest corner; thence,
East 300 feet to the North end center; thence,
East 300 feet to the Northeast corner; the point
and place of beginning.

Said claim is located in the NE/4 of Sec. _____, Twp. _____, Range _____.
SE/4 of Sec. _____, Twp. _____, Range _____.
NW/4 of Sec. 3, Twp. 3 So., Range 12 E.
SW/4 of Sec. _____, Twp. _____, Range _____.

Dated and posted on the ground this 21st day of July, 1986.

Locator: NORD RESOURCES CORPORATION
8001-A Mountain Rd. Pl. N.E.
Albuquerque, New Mexico 87110

Witness: [Signature]

By: [Signature]
Douglas F. Sterck - Agent

A MC 259579

RECEIVED
B.L.M. AZ DISTRICT
SEP 4 1986
7:45 A.M.
PHOENIX, ARIZONA

STATE OF ARIZONA)
COUNTY OF PINAL)

Recorded at Request of Douglas F. Sterck
in book _____ of Official Records,
Page _____ Records of PINAL
County, Arizona

Undesignated Mining
District

By: _____
Deputy Recorder Recorder

NOTICE OF MINING LOCATION

LODE CLAIM

NOTICE IS HEREBY GIVEN THAT Nord Resources Corporation hereby claims the land hereinafter described as a Lode Mining Claim, under and pursuant to the laws of the United States of America and The State of Arizona, having located a lode claim as hereinafter established.

THE NAME of the claim is HAL # 24 lode, and the claim so located, is 1500 feet in length and 600 feet along the surface in width, claiming 300 feet on each side of the centerline; the "location monument", at which a copy of this notice is posted, is adjacent to the NE corner of this claim. A location notice is also posted on the centerline, 10 feet North from the South end center. The general course of this claim is North to South as shown on the attached plat.

THE UNDERSIGNED has distinctly marked the said location on the ground, so that its surface boundaries may be readily traced, by six substantial posts 2 inches by 2 inches by 4.5 feet, one at each corner and one at each end center, each so marked or inscribed as to indicate the intended location.

SAID CLAIM is situated in the Undesignated Mining District, Pinal County, State of Arizona, and is more particularly described as follows:

Beginning at Corner No. 1, the Northeast corner, which is located South 800 feet and West 500 feet from the SW corner of Section 34, Township 2 South, Range 12 East, G. & S.R.M.; thence,

South 1500 feet to the Southeast corner; thence, West 300 feet to the South end center; thence, West 300 feet to the Southwest corner; thence, North 1500 feet to the Northwest corner; thence, East 300 feet to the North end center; thence, East 300 feet to the Northeast corner; the point and place of beginning.

Said claim is located in the NE/4 of Sec. _____, Twp. _____, Range _____.
SE/4 of Sec. _____, Twp. _____, Range _____.
NW/4 of Sec. 3, Twp. 3 So., Range 12 E.
SW/4 of Sec. _____, Twp. _____, Range _____.

Dated and posted on the ground this 21st day of July, 1986.

Locator: NORD RESOURCES CORPORATION
8001-A Mountain Rd. Pl. N.E.
Albuquerque, New Mexico 87110

Witness: [Signature]

By: [Signature]
Douglas F. Sterck - Agent

A MC 259580

RECEIVED
B.L.M. AZ STATE OFFICE
SEP 4 1986
7:45 A.M.
PHOENIX, ARIZONA

1382-268

841683

STATE OF ARIZONA)
COUNTY OF PINAL)

Recorded at Request of Douglas F. Sterck
in book _____ of Official Records,
Page _____ Records of PINAL
County, Arizona.

Undesignated Mining
District

By: _____
Deputy Recorder Recorder

NOTICE OF MINING LOCATION

LODE CLAIM

NOTICE IS HEREBY GIVEN THAT Nord Resources Corporation hereby claims the land hereinafter described as a Lode Mining Claim, under and pursuant to the laws of the United States of America and The State of Arizona, having located a lode claim as hereinafter established.

THE NAME of the claim is HAL # 25 lode, and the claim so located, is 1500 feet in length and 600 feet along the surface in width, claiming 300 feet on each side of the centerline; the "location monument", at which a copy of this notice is posted, is adjacent to the NE corner of this claim. A location notice is also posted on the centerline, 10 feet North from the South end center. The general course of this claim is North to South as shown on the attached plat.

THE UNDERSIGNED has distinctly marked the said location on the ground, so that its surface boundaries may be readily traced, by six substantial posts 2 inches by 2 inches by 4.5 feet, one at each corner and one at each end center, each so marked or inscribed as to indicate the intended location.

SAID CLAIM is situated in the Undesignated Mining District, Pinal County, State of Arizona, and is more particularly described as follows:

Beginning at Corner No. 1, the Northeast corner, which is located South 800 feet and West 1100 feet from the SW corner of Section 34, Township 2 South, Range 12 East, G. & S.R.M.; thence,

RECEIVED
B.L.M. AZ STATE OFFICE
SEP 4 1986
7:45 A.M.
PHOENIX, ARIZONA

South 1500 feet to the Southeast corner; thence,
West 300 feet to the South end center; thence,
West 300 feet to the Southwest corner; thence,
North 1500 feet to the Northwest corner; thence,
East 300 feet to the North end center; thence,
East 300 feet to the Northeast corner; the point
and place of beginning.

Said claim is located in the NE/4 of Sec. 4, Twp. 3 So., Range 12 E.
SE/4 of Sec. _____, Twp. _____, Range _____.
NW/4 of Sec. 3, Twp. 3 So., Range 12 E.
SW/4 of Sec. _____, Twp. _____, Range _____.

Dated and posted on the ground this 21st day of July, 1986.

Locator: NORD RESOURCES CORPORATION
8001-A Mountain Rd. Pl. N.E.
Albuquerque, New Mexico 87110

Witness: [Signature]

By: [Signature]
Douglas F. Sterck - Agent

A MC 259581

STATE OF ARIZONA)
COUNTY OF PINAL)

1382-270

841681

Undesignated Mining
District

Recorded at Request of Douglas F. Sterck
in book _____ of Official Records,
Page _____ Records of PINAL
County, Arizona

By: _____
Deputy Recorder Recorder

A
MC
259582

NOTICE OF MINING LOCATION

LODE CLAIM

NOTICE IS HEREBY GIVEN THAT Nord Resources Corporation hereby claims the land hereinafter described as a Lode Mining Claim, under and pursuant to the laws of the United States of America and The State of Arizona, having located a lode claim as hereinafter established.

THE NAME of the claim is HAL # 26 lode, and the claim so located, is 1500 feet in length and 600 feet along the surface in width, claiming 300 feet on each side of the centerline; the "location monument", at which a copy of this notice is posted, is adjacent to the NE corner of this claim. A location notice is also posted on the centerline, 10 feet North from the South end center. The general course of this claim is North to South as shown on the attached plat.

THE UNDERSIGNED has distinctly marked the said location on the ground, so that its surface boundaries may be readily traced, by six substantial posts 2 inches by 2 inches by 4.5 feet, one at each corner and one at each end center, each so marked or inscribed as to indicate the intended location.

SAID CLAIM is situated in the Undesignated Mining District, Pinal County, State of Arizona, and is more particularly described as follows:

Beginning at Corner No. 1, the Northeast corner, which is located South 800 feet and West 1700 feet from the SW corner of Section 34, Township 2 South, Range 12 East, G. & S.R.M.; thence,

South 1500 feet to the Southeast corner; thence,
West 300 feet to the South end center; thence,
West 300 feet to the Southwest corner; thence,
North 1500 feet to the Northwest corner; thence,
East 300 feet to the North end center; thence,
East 300 feet to the Northeast corner; the point
and place of beginning.

Said claim is located in the NE/4 of Sec. 4, Twp. 3 So., Range 12 E.
SE/4 of Sec. _____, Twp. _____, Range _____.
NW/4 of Sec. _____, Twp. _____, Range _____.
SW/4 of Sec. _____, Twp. _____, Range _____.

Dated and posted on the ground this 21st day of July, 1986.

Locator: NORD RESOURCES CORPORATION
8001-A Mountain Rd. Pl. N.E.
Albuquerque, New Mexico 87110

Witness: J. August Maguire

By: Douglas F. Sterck
Douglas F. Sterck - Agent

RECEIVED
B.L.M. AZ STATE OFFICE
SEP 4 1986
7:45 A.M.
PHOENIX, ARIZONA

STATE OF ARIZONA)
COUNTY OF PINAL)

Recorded at Request of Douglas F. Sterck
in book _____ of Official Records,
Page _____ Records of PINAL
County, Arizona

Undesignated Mining
District

1382-272

By: _____
Deputy Recorder Recorder

NOTICE OF MINING LOCATION

LODE CLAIM

NOTICE IS HEREBY GIVEN THAT Nord Resources Corporation hereby claims the land hereinafter described as a Lode Mining Claim, under and pursuant to the laws of the United States of America and The State of Arizona, having located a lode claim as hereinafter established.

THE NAME of the claim is _____ HAL # 27 lode, and the claim so located, is 1500 feet in length and 600 feet along the surface in width, claiming 300 feet on each side of the centerline; the "location monument", at which a copy of this notice is posted, is adjacent to the NE corner of this claim. A location notice is also posted on the centerline, 10 feet North from the South end center. The general course of this claim is North to South as shown on the attached plat.

THE UNDERSIGNED has distinctly marked the said location on the ground, so that its surface boundaries may be readily traced, by six substantial posts 2 inches by 2 inches by 4.5 feet, one at each corner and one at each end center, each so marked or inscribed as to indicate the intended location.

SAID CLAIM is situated in the Undesignated Mining District, Pinal County, State of Arizona, and is more particularly described as follows:

Beginning at Corner No. 1, the Northeast corner, which is located South 800 feet and West 2300 feet from the SW corner of Section 34, Township 2 South, Range 12 East, G. & S.R.M.; thence,

South 1500 feet to the Southeast corner; thence, West 300 feet to the South end center; thence, West 300 feet to the Southwest corner; thence, North 1500 feet to the Northwest corner; thence, East 300 feet to the North end center; thence, East 300 feet to the Northeast corner; the point and place of beginning.

RECEIVED
B.L.M. AZ STATE OFFICE
SEP 4 1986
7:45 A.M.
PHOENIX, ARIZONA

Said claim is located in the NE/4 of Sec. 4, Twp. 3 So., Range 12 E.
SE/4 of Sec. _____, Twp. _____, Range _____.
NW/4 of Sec. _____, Twp. _____, Range _____.
SW/4 of Sec. _____, Twp. _____, Range _____.

Dated and posted on the ground this 21st day of July, 1986.

Locator: **NORD RESOURCES CORPORATION**
8001-A Mountain Rd. Pl. N.E.
Albuquerque, New Mexico 87110

Witness: [Signature]

By: [Signature]
Douglas F. Sterck - Agent

A M C 259583

811688

STATE OF ARIZONA)
COUNTY OF PINAL)

Recorded at Request of Douglas F. Sterck
in book _____ of Official Records,
Page _____ Records of PINAL
County, Arizona

Undesignated Mining
District

1382-274

By: _____
Deputy Recorder Recorder

NOTICE OF MINING LOCATION

LODE CLAIM

A
M
C
259584

NOTICE IS HEREBY GIVEN THAT Nord Resources Corporation hereby claims the land hereinafter described as a Lode Mining Claim, under and pursuant to the laws of the United States of America and The State of Arizona, having located a lode claim as hereinafter established.

THE NAME of the claim is HAL # 28 lode, and the claim so located, is 1500 feet in length and 600 feet along the surface in width, claiming 300 feet on each side of the centerline; the "location monument", at which a copy of this notice is posted, is adjacent to the NE corner of this claim. A location notice is also posted on the centerline, 10 feet North from the South end center. The general course of this claim is North to South as shown on the attached plat.

THE UNDERSIGNED has distinctly marked the said location on the ground, so that its surface boundaries may be readily traced, by six substantial posts 2 inches by 2 inches by 4.5 feet, one at each corner and one at each end center, each so marked or inscribed as to indicate the intended location.

SAID CLAIM is situated in the Undesignated Mining District, Pinal County, State of Arizona, and is more particularly described as follows:

Beginning at Corner No. 1, the Northeast corner, which is located South 800 feet and West 2900 feet from the SW corner of Section 34, Township 2 South, Range 12 East, G. & S.R.M.; thence,

RECEIVED
B.L.M. AZ STATE
SEP 4 1986
7:45 A.M.
PHOENIX, ARIZONA

South 1500 feet to the Southeast corner; thence, West 300 feet to the South end center; thence, ~~West~~ 300 feet to the Southwest corner; thence, North 1500 feet to the Northwest corner; thence, East 300 feet to the North end center; thence, East 300 feet to the Northeast corner; the point and place of beginning.

Said claim is located in the NE/4 of Sec. 4, Twp. 3 So, Range 12 E.
SE/4 of Sec. _____, Twp. _____, Range _____.
NW/4 of Sec. _____, Twp. _____, Range _____.
SW/4 of Sec. _____, Twp. _____, Range _____.

Dated and posted on the ground this 21st day of July, 1986.

Locator: NORD RESOURCES CORPORATION
8001-A Mountain Rd. Pl. N.E.
Albuquerque, New Mexico 87110

Witness: [Signature]

By: [Signature]
Douglas F. Sterck - Agent

STATE OF ARIZONA)
COUNTY OF PINAL)

Recorded at Request of Douglas F. Sterck
in book _____ of Official Records,
Page _____ Records of PINAL
County, Arizona

Undesignated Mining
District

1382-276

By: _____
Deputy Recorder Recorder

NOTICE OF MINING LOCATION

LODE CLAIM

NOTICE IS HEREBY GIVEN THAT Nord Resources Corporation hereby claims the land hereinafter described as a Lode Mining Claim, under and pursuant to the laws of the United States of America and The State of Arizona, having located a lode claim as hereinafter established.

A
M
C
2
5
9
5
8
5

THE NAME of the claim is HAL # 29 lode, and the claim so located, is 1500 feet in length and 600 feet along the surface in width, claiming 300 feet on each side of the centerline; the "location monument", at which a copy of this notice is posted, is adjacent to the NE corner of this claim. A location notice is also posted on the centerline, 10 feet North from the South end center. The general course of this claim is North to South as shown on the attached plat.

THE UNDERSIGNED has distinctly marked the said location on the ground, so that its surface boundaries may be readily traced, by six substantial posts 2 inches by 2 inches by 4.5 feet, one at each corner and one at each end center, each so marked or inscribed as to indicate the intended location.

Undesignated
SAID CLAIM is situated in the Mining District, Pinal County, State of Arizona, and is more particularly described as follows:

Beginning at Corner No. 1, the Northeast corner, which is located South 800 feet and West 3500 feet from the SW corner of Section 34, Township 2 South, Range 12 East, G. & S.R.M.; thence,

RECEIVED
B.L.M. AZ STATE OFFICE
SEP 4 1986
7:45 A.M.
PHOENIX, ARIZONA

South 1500 feet to the Southeast corner; thence,
West 300 feet to the South end center; thence,
West 300 feet to the Southwest corner; thence,
North 1500 feet to the Northwest corner; thence,
East 300 feet to the North end center; thence,
East 300 feet to the Northeast corner; the point
and place of beginning.

Said claim is located in the NE/4 of Sec. 4, Twp. 3 So., Range 12 E.
SE/4 of Sec. _____, Twp. _____, Range _____.
NW/4 of Sec. _____, Twp. _____, Range _____.
SW/4 of Sec. _____, Twp. _____, Range _____.

Dated and posted on the ground this 21st day of July, 1986.

Locator: NORD RESOURCES CORPORATION
8001-A Mountain Rd. Pl. N.E.
Albuquerque, New Mexico 87110

Witness: J. Douglas Maguire

By: Douglas F. Sterck
Douglas F. Sterck - Agent

STATE OF ARIZONA)
COUNTY OF PINAL)

Recorded at Request of Douglas F. Sterck
in book _____ of Official Records,
Page _____ Records of PINAL
County, Arizona

Undesignated Mining
District

By: _____
Deputy Recorder Recorder

NOTICE OF MINING LOCATION

LODE CLAIM

NOTICE IS HEREBY GIVEN THAT Nord Resources Corporation hereby claims the land hereinafter described as a Lode Mining Claim, under and pursuant to the laws of the United States of America and The State of Arizona, having located a lode claim as hereinafter established.

A
M
C
259586

THE NAME of the claim is HAL # 30 lode, and the claim so located, is 1500 feet in length and 600 feet along the surface in width, claiming 300 feet on each side of the centerline; the "location monument", at which a copy of this notice is posted, is adjacent to the NE corner of this claim. A location notice is also posted on the centerline, 10 feet South from the North end center. The general course of this claim is North to South as shown on the attached plat.

THE UNDERSIGNED has distinctly marked the said location on the ground, so that its surface boundaries may be readily traced, by six substantial posts 2 inches by 2 inches by 4.5 feet, one at each corner and one at each end center, each so marked or inscribed as to indicate the intended location.

Undesignated
SAID CLAIM is situated in the Mining District, Pinal County, State of Arizona, and is more particularly described as follows:

Beginning at Corner No. 1, the Northeast corner, which is located South 2300 feet and West 3500 feet from the SW corner of Section 34, Township 2 South, Range 12 East, G. & S.R.M.; thence,
RECEIVED
B.I M AZ STATE DEPT OF MINES
SEP 4 1986
PHOENIX, ARIZONA
South 1500 feet to the Southeast corner; thence,
West 300 feet to the South end center; thence,
West 300 feet to the Southwest corner; thence,
North 1500 feet to the Northwest corner; thence,
East 300 feet to the North end center; thence,
East 300 feet to the Northeast corner; the point
and place of beginning.

Said claim is located in the NE/4 of Sec. 4, Twp. 3 So., Range 12 E.
SE/4 of Sec. 4, Twp. 3 So., Range 12 E.
NW/4 of Sec. _____, Twp. _____, Range _____
SW/4 of Sec. _____, Twp. _____, Range _____

Dated and posted on the ground this 21st day of July, 1986.

Locator: NORD RESOURCES CORPORATION
8001-A Mountain Rd. Pl. N.E.
Albuquerque, New Mexico 87110

Witness: J. Douglas Maguire

By: Douglas F. Sterck
Douglas F. Sterck - Agent

STATE OF ARIZONA)
COUNTY OF PINAL)

1382-280

811689

Recorded at Request of Douglas F. Sterck
in book _____ of Official Records,
Page _____ Records of PINAL
County, Arizona

Undesignated Mining
District

By: _____
Deputy Recorder Recorder

NOTICE OF MINING LOCATION

LODE CLAIM

NOTICE IS HEREBY GIVEN THAT Nord Resources Corporation hereby claims the land hereinafter described as a Lode Mining Claim, under and pursuant to the laws of the United States of America and The State of Arizona, having located a lode claim as hereinafter established.

THE NAME of the claim is _____ HAL # 31 lode, and the claim so located, is 1500 feet in length and 600 feet along the surface in width, claiming 300 feet on each side of the centerline; the "location monument", at which a copy of this notice is posted, is adjacent to the NE corner of this claim. A location notice is also posted on the centerline, 10 feet South from the North end center. The general course of this claim is North to South as shown on the attached plat.

THE UNDERSIGNED has distinctly marked the said location on the ground, so that its surface boundaries may be readily traced, by six substantial posts 2 inches by 2 inches by 4.5 feet, one at each corner and one at each end center, each so marked or inscribed as to indicate the intended location.

Undesignated.

SAID CLAIM is situated in the Mining District, Pinal County, State of Arizona, and is more particularly described as follows:

Beginning at Corner No. 1, the Northeast corner, which is located South 2300 feet and West 2900 feet from the SW corner of Section 34, Township 2 South, Range 12 East, G. & S.R.M.; thence,

South 1500 feet to the Southeast corner; thence,
West 300 feet to the South end center; thence,
West 300 feet to the Southwest corner; thence,
North 1500 feet to the Northwest corner; thence,
East 300 feet to the North end center; thence,
East 300 feet to the Northeast corner; the point
and place of beginning.

Said claim is located in the NE/4 of Sec. 4, Twp. 3 So., Range 12 E.
SE/4 of Sec. 4, Twp. 3 So., Range 12 E.
NW/4 of Sec. _____, Twp. _____, Range _____.
SW/4 of Sec. _____, Twp. _____, Range _____.

Dated and posted on the ground this 21st day of July, 1986.

Locator: NORD RESOURCES CORPORATION
8001-A Mountain Rd. Pl. N.E.
Albuquerque, New Mexico 87110

Witness:

J. Douglas Maguire

By:

Douglas F. Sterck
Douglas F. Sterck - Agent

A MC 259587

RECEIVED
B.L.M. AZ STATE OFFICE
SEP 4 1986
7:45 A.M.
PHOENIX, ARIZONA

STATE OF ARIZONA)
COUNTY OF PINAL)

Recorded at Request of Douglas F. Sterck
in book _____ of Official Records,
Page _____ Records of PINAL
County, Arizona

Undesignated Mining
District

1382-282

By: _____
Deputy Recorder Recorder

NOTICE OF MINING LOCATION

LODE CLAIM

NOTICE IS HEREBY GIVEN THAT Nord Resources Corporation hereby claims the land hereinafter described as a Lode Mining Claim, under and pursuant to the laws of the United States of America and The State of Arizona, having located a lode claim as hereinafter established.

A MC 259588

THE NAME of the claim is HAL # 32 lode, and the claim so located, is 1500 feet in length and 600 feet along the surface in width, claiming 300 feet on each side of the centerline; the "location monument", at which a copy of this notice is posted, is adjacent to the NE corner of this claim. A location notice is also posted on the centerline, 10 feet South from the North end center. The general course of this claim is North to South as shown on the attached plat.

THE UNDERSIGNED has distinctly marked the said location on the ground, so that its surface boundaries may be readily traced, by six substantial posts 2 inches by 2 inches by 4.5 feet, one at each corner and one at each end center, each so marked or inscribed as to indicate the intended location.

Undesignated
SAID CLAIM is situated in the Mining District, Pinal County, State of Arizona, and is more particularly described as follows:

Beginning at Corner No. 1, the Northeast corner, which is located South 2300 feet and West 2300 feet from the SW corner of Section 34, Township 2 South, Range 12 East, G. & S.R.M.; thence,

South 1500 feet to the Southeast corner; thence,
West 300 feet to the South end center; thence,
West 300 feet to the Southwest corner; thence,
North 1500 feet to the Northwest corner; thence,
East 300 feet to the North end center; thence,
East 300 feet to the Northeast corner; the point
and place of beginning.

Said claim is located in the NE/4 of Sec. 4, Twp. 3 So., Range 12 E.
SE/4 of Sec. 4, Twp. 3 So., Range 12 E.
NW/4 of Sec. _____, Twp. _____, Range _____.
SW/4 of Sec. _____, Twp. _____, Range _____.

Dated and posted on the ground this 21st day of July, 1986.

Locator: NORD RESOURCES CORPORATION
8001-A Mountain Rd. Pl. N.E.
Albuquerque, New Mexico 87110

Witness: [Signature]

By: [Signature]
Douglas F. Sterck - Agent

RECEIVED
B.L.M. AZ STATE OFFICE
SEP 4 1986
7:45 A.M.
PHOENIX, ARIZONA

STATE OF ARIZONA)
COUNTY OF PINAL)

Recorded at Request of Douglas F. Sterck
in book _____ of Official Records,
Page _____ Records of PINAL
County, Arizona

Undesignated Mining
District

1382-284

By: _____
Deputy Recorder Recorder

NOTICE OF MINING LOCATION

LODE CLAIM

NOTICE IS HEREBY GIVEN THAT Nord Resources Corporation hereby
claims the land hereinafter described as a Lode Mining Claim, under
and pursuant to the laws of the United States of America and The
State of Arizona, having located a lode claim as hereinafter established.

THE NAME of the claim is HAL # 33
lode, and the claim so located, is 1500 feet in length and
600 feet along the surface in width, claiming 300
feet on each side of the centerline; the "location monument", at
which a copy of this notice is posted, is adjacent to the NE
corner of this claim. A location notice is also posted on the
centerline, 10 feet South from the North
end center. The general course of this claim is North to South as shown
on the attached plat.

THE UNDERSIGNED has distinctly marked the said location on
the ground, so that its surface boundaries may be readily traced,
by six substantial posts 2 inches by 2 inches by 4.5 feet, one at
each corner and one at each end center, each so marked or inscribed
as to indicate the intended location.

SAID CLAIM is situated in the Undesignated
Mining District, Pinal
County, State of Arizona, and is more particularly described as
follows:

Beginning at Corner No. 1, the Northeast corner, which is
located South 2300 feet and West 1700 feet from the
SW corner of Section 34, Township 2 South,
Range 12 East, G. & S.R.M.; thence,

RECEIVED
B.I.M. AZ STATE OFFICE
SEP 4 1986
7:45 A.M.
PHOENIX, ARIZONA

South 1500 feet to the Southeast corner; thence,
West 300 feet to the South end center; thence,
West 300 feet to the Southwest corner; thence,
North 1500 feet to the Northwest corner; thence,
East 300 feet to the North end center; thence,
East 300 feet to the Northeast corner; the point
and place of beginning.

Said claim is located in the NE/4 of Sec. 4, Twp. 3 So., Range 12 E.
SE/4 of Sec. 4, Twp. 3 So., Range 12 E.
NW/4 of Sec. _____, Twp. _____, Range _____.
SW/4 of Sec. _____, Twp. _____, Range _____.

Dated and posted on the ground this 21st day of July, 1986.

Locator: NORD RESOURCES CORPORATION
8001-A Mountain Rd. Pl. N.E.
Albuquerque, New Mexico 87110

Witness: J. Douglas Maguire

By: Douglas F. Sterck
Douglas F. Sterck - Agent

A
M
C
2
5
9
5
8
9

STATE OF ARIZONA)
COUNTY OF PINAL)

Recorded at Request of Douglas F. Sterck
in book _____ of Official Records,
Page _____ Records of PINAL
County, Arizona

Undesignated Mining
District

By: _____
Deputy Recorder Recorder

NOTICE OF MINING LOCATION

LODE CLAIM

A MC 259590

NOTICE IS HEREBY GIVEN THAT Nord Resources Corporation hereby claims the land hereinafter described as a Lode Mining Claim, under and pursuant to the laws of the United States of America and The State of Arizona, having located a lode claim as hereinafter established.

THE NAME of the claim is HAL # 34 lode, and the claim so located, is 1500 feet in length and 600 feet along the surface in width, claiming 300 feet on each side of the centerline; the "location monument", at which a copy of this notice is posted, is adjacent to the NE corner of this claim. A location notice is also posted on the centerline, 10 feet South from the North end center. The general course of this claim is North to South as shown on the attached plat.

THE UNDERSIGNED has distinctly marked the said location on the ground, so that its surface boundaries may be readily traced, by six substantial posts 2 inches by 2 inches by 4.5 feet, one at each corner and one at each end center, each so marked or inscribed as to indicate the intended location.

SAID CLAIM is situated in the Undesignated Mining District, Pinal County, State of Arizona, and is more particularly described as follows:

Beginning at Corner No. 1, the Northeast corner, which is located South 2300 feet and West 1100 feet from the SW corner of Section 34, Township 2 South, Range 12 East, G. & S.R.M.; thence,

South 1500 feet to the Southeast corner; thence,
West 300 feet to the South end center; thence,
West 300 feet to the Southwest corner; thence,
North 1500 feet to the Northwest corner; thence,
East 300 feet to the North end center; thence,
East 300 feet to the Northeast corner; the point
and place of beginning.

Said claim is located in the NE/4 of Sec. 4, Twp. 3 So., Range 12 E.
SE/4 of Sec. 4, Twp. 3 So., Range 12 E.
NW/4 of Sec. 3, Twp. 3 So., Range 12 E.
SW/4 of Sec. 3, Twp. 3 So., Range 12 E.

Dated and posted on the ground this 21st day of July, 1986.

Locator: NORD RESOURCES CORPORATION
8001-A Mountain Rd. Pl. N.E.
Albuquerque, New Mexico 87110

Witness: J. Douglas Masquin

By: Douglas F. Sterck
Douglas F. Sterck - Agent

RECEIVED
B.L.M. AZ STATE OFFICE
SEP 4 1986
7:45 A.M.
PHOENIX, ARIZONA

811693

STATE OF ARIZONA)
COUNTY OF PINAL)

Recorded at Request of Douglas F. Sterck
in book _____ of Official Records,
Page _____ Records of PINAL
County, Arizona

Undesignated Mining
District

1382-288

By: _____
Deputy Recorder Recorder

NOTICE OF MINING LOCATION

LODE CLAIM

A MC 259591

NOTICE IS HEREBY GIVEN THAT Nord Resources Corporation hereby claims the land hereinafter described as a Lode Mining Claim, under and pursuant to the laws of the United States of America and The State of Arizona, having located a lode claim as hereinafter established.

THE NAME of the claim is _____ HAL # 35
lode, and the claim so located, is 1500 feet in length and
600 feet along the surface in width, claiming 300
feet on each side of the centerline; the "location monument", at
which a copy of this notice is posted, is adjacent to the NE
corner of this claim. A location notice is also posted on the
centerline, 10 feet South from the North
end center. The general course of this claim is North to South as shown
on the attached plat.

THE UNDERSIGNED has distinctly marked the said location on the ground, so that its surface boundaries may be readily traced, by six substantial posts 2 inches by 2 inches by 4.5 feet, one at each corner and one at each end center, each so marked or inscribed, as to indicate the intended location.

Undesignated
SAID CLAIM is situated in the Mining District _____, Pinal
County, State of Arizona, and is more particularly described as
follows:

Beginning at Corner No. 1, the Northeast corner, which is located South 2300 feet and West 500 feet from the SW corner of Section 34, Township 2 South, Range 12 East, G. & S.R.M.; thence,

RECEIVED
B.L.M. AZ STATE OFFICE
SEP 4 1986
7:45 A.M.
PHOENIX, ARIZONA

South 1500 feet to the Southeast corner; thence,
West 300 feet to the South end center; thence,
West 300 feet to the Southwest corner; thence,
North 1500 feet to the Northwest corner; thence,
East 300 feet to the North end center; thence,
East 300 feet to the Northeast corner; the point
and place of beginning.

Said claim is located in the NE/4 of Sec. _____, Twp. _____, Range _____.
SE/4 of Sec. _____, Twp. _____, Range _____.
NW/4 of Sec. 3, Twp. 3 So., Range 12 E.
SW/4 of Sec. 3, Twp. 3 So., Range 12 E.

Dated and posted on the ground this 21st day of July, 1986.

Locator: NORD RESOURCES CORPORATION
8001-A Mountain Rd. Pl. N.E.
Albuquerque, New Mexico 87110

Witness:

[Signature]

By:

[Signature]
Douglas F. Sterck - Agent

STATE OF ARIZONA)
COUNTY OF PINAL)

1302-290

811691

Recorded at Request of Douglas F. Sterck
in book _____ of Official Records,
Page _____ Records of PINAL
County, Arizona

Undesignated Mining
District

By: _____
Deputy Recorder Recorder

NOTICE OF MINING LOCATION

LODE CLAIM

NOTICE IS HEREBY GIVEN THAT Nord Resources Corporation hereby claims the land hereinafter described as a Lode Mining Claim, under and pursuant to the laws of the United States of America and The State of Arizona, having located a lode claim as hereinafter established.

THE NAME of the claim is _____ HAL # 36
lode, and the claim so located, is 1500 feet in length and
600 feet along the surface in width, claiming 300
feet on each side of the centerline; the "location monument", at
which a copy of this notice is posted, is adjacent to the NE
corner of this claim. A location notice is also posted on the
centerline, 10 feet South from the North
end center. The general course of this claim is North to South as shown
on the attached plat.

THE UNDERSIGNED has distinctly marked the said location on the ground, so that its surface boundaries may be readily traced, by six substantial posts 2 inches by 2 inches by 4.5 feet, one at each corner and one at each end center, each so marked or inscribed as to indicate the intended location.

SAID CLAIM is situated in the Undesignated Mining District, Pinal County, State of Arizona, and is more particularly described as follows:

Beginning at Corner No. 1, the Northeast corner, which is located South 2300 feet and East 100 feet from the SW corner of Section 34, Township 2 South, Range 12 East, G. & S.R.M.; thence,

South 1500 feet to the Southeast corner; thence,
West 300 feet to the South end center; thence,
West 300 feet to the Southwest corner; thence,
North 1500 feet to the Northwest corner; thence,
East 300 feet to the North end center; thence,
East 300 feet to the Northeast corner; the point
and place of beginning.

Said claim is located in the NE/4 of Sec. _____, Twp. _____, Range _____.
SE/4 of Sec. _____, Twp. _____, Range _____.
NW/4 of Sec. 3, Twp. 3 So., Range 12 E.
SW/4 of Sec. 3, Twp. 3 So., Range 12 E.

Dated and posted on the ground this 21st day of July, 1986.

Locator: NORD RESOURCES CORPORATION
8001-A Mountain Rd. Pl. N.E.
Albuquerque, New Mexico 87110

Witness:

J. Douglas Maguire

By:

Douglas F. Sterck
Douglas F. Sterck - Agent

RECEIVED
B.I.M. AZ STATE OFFICE
SEP 4 1986
7:45 A.M.
PHOENIX, ARIZONA

A MC 259592

STATE OF ARIZONA)
COUNTY OF PINAL)

Recorded at Request of Douglas F. Sterck
in book _____ of Official Records,
Page _____ Records of PINAL
County, Arizona

Undesignated Mining
District

1382-292

By: _____
Deputy Recorder Recorder

NOTICE OF MINING LOCATION

LODE CLAIM

NOTICE IS HEREBY GIVEN THAT Nord Resources Corporation hereby claims the land hereinafter described as a Lode Mining Claim, under and pursuant to the laws of the United States of America and The State of Arizona, having located a lode claim as hereinafter established.

A MC 259593

THE NAME of the claim is MAGIC # 1 lode, and the claim so located, is 1500 feet in length and 600 feet along the surface in width, claiming 300 feet on each side of the centerline; the "location monument", at which a copy of this notice is posted, is adjacent to the NW corner of this claim. A location notice is also posted on the centerline, 10 feet North from the South end center. The general course of this claim is North to South as shown on the attached plat.

THE UNDERSIGNED has distinctly marked the said location on the ground, so that its surface boundaries may be readily traced, by six substantial posts 2 inches by 2 inches by 4.5 feet, one at each corner and one at each end center, each so marked or inscribed as to indicate the intended location.

SAID CLAIM is situated in the Undesignated Mining District, Pinal County, State of Arizona, and is more particularly described as follows:

Beginning at Corner No. 1, the Northeast corner, which is located South 0 feet and West 0 feet from the NE corner of Section 17, Township 2 South, Range 12 East, G. & S.R.M.; thence,

South 1500 feet to the Southeast corner; thence, West 300 feet to the South end center; thence, West 300 feet to the Southwest corner; thence, North 1500 feet to the Northwest corner; thence, East 300 feet to the North end center; thence, East 300 feet to the Northeast corner; the point and place of beginning.

Said claim is located in the NE/4 of Sec. 17, Twp. 2 So., Range 12 E.
SE/4 of Sec. _____, Twp. _____, Range _____.
NW/4 of Sec. _____, Twp. _____, Range _____.
SW/4 of Sec. _____, Twp. _____, Range _____.

Dated and posted on the ground this 15th day of July, 1986.

Locator: NORD RESOURCES CORPORATION
8001-A Mountain Rd. Pl. N.E.
Albuquerque, New Mexico 87110

Witness: J. Douglas Maguire

By: Douglas F. Sterck
Douglas F. Sterck - Agent

RECEIVED
B.L.M. AZ STATE OFFICE
SEP 4 1986
7:45 A.M.
PHOENIX, ARIZONA

STATE OF ARIZONA)
COUNTY OF PINAL)

Recorded at Request of Douglas F. Sterck
in book _____ of Official Records,
Page _____ Records of PINAL
County, Arizona

Undesignated Mining
District

1382-294

By: _____
Deputy Recorder Recorder

NOTICE OF MINING LOCATION

LODE CLAIM

NOTICE IS HEREBY GIVEN THAT Nord Resources Corporation hereby claims the land hereinafter described as a Lode Mining Claim, under and pursuant to the laws of the United States of America and The State of Arizona, having located a lode claim as hereinafter established.

A MC 259594

THE NAME of the claim is MAGIC # 2 lode, and the claim so located, is 1500 feet in length and 600 feet along the surface in width, claiming 300 feet on each side of the centerline; the "location monument", at which a copy of this notice is posted, is adjacent to the SW corner of this claim. A location notice is also posted on the centerline, 10 feet North from the South end center. The general course of this claim is North to South as shown on the attached plat.

THE UNDERSIGNED has distinctly marked the said location on the ground, so that its surface boundaries may be readily traced, by six substantial posts 2 inches by 2 inches by 4.5 feet, one at each corner and one at each end center, each so marked or inscribed as to indicate the intended location.

Undesignated
SAID CLAIM is situated in the Mining District, Pinal County, State of Arizona, and is more particularly described as follows:

Beginning at Corner No. 1, the Northeast corner, which is located South 0 feet and East 600 feet from the NE corner of Section 17, Township 2 South, Range 12 East, G. & S.R.M.; thence,

RECEIVED
B.I.M. AZ STATE OFFICE
SEP 4 1986
1:45 A.M.
PHOENIX, ARIZONA

South 1500 feet to the Southeast corner; thence, West 300 feet to the South end center; thence, West 300 feet to the Southwest corner; thence, North 1500 feet to the Northwest corner; thence, East 300 feet to the North end center; thence, East 300 feet to the Northeast corner; the point and place of beginning.

Said claim is located in the NE/4 of Sec. _____, Twp. _____, Range _____.
SE/4 of Sec. _____, Twp. _____, Range _____.
NW/4 of Sec. 16, Twp. 2 So., Range 12 E.
SW/4 of Sec. _____, Twp. _____, Range _____.

Dated and posted on the ground this 15th day of July, 1986.

Locator: NORD RESOURCES CORPORATION
8001-A Mountain Rd. Pl. N.E.
Albuquerque, New Mexico 87110

Witness: [Signature]

By: [Signature]
Douglas F. Sterck - Agent

Undesignated Mining District

811697

1382-296 By: _____
Deputy Recorder Recorder

NOTICE OF MINING LOCATION
LODE CLAIM

NOTICE IS HEREBY GIVEN THAT Nord Resources Corporation hereby claims the land hereinafter described as a Lode Mining Claim, under and pursuant to the laws of the United States of America and The State of Arizona, having located a lode claim as hereinafter established.

THE NAME of the claim is MAGIC # 3
lode, and the claim so located, is 1500 feet in length and 600
feet along the surface in width, claiming 300 feet on each side of the
centerline; the "location monument", at which a copy of this notice is posted,
is adjacent to the NE corner of this claim. A location notice is also
posted on the centerline, 10' feet West from the East
end center. The general course of this claim is East to West as
shown on the attached plat.

THE UNDERSIGNED has distinctly marked the said location on the ground, so that its surface boundaries may be readily traced, by six substantial posts 2 inches by 2 inches by 4.5 feet, one at each corner and one at each end center, each so marked or inscribed as to indicate the intended location.

SAID CLAIM is situated in the Undesignated Mining District, Pinal County, State of Arizona, and is more particularly described as follows:

Beginning at Corner No. 1, the Northeast corner, which is located, _____
South 1500 feet and West 500 feet from the NE corner of
Section 17, Township 2 South, Range 12 East, Gila and Salt
River Meridian; thence,

South 300 feet to the East end center; thence,

South 300 feet to the Southeast corner; thence,

West 1500 feet to the Southwest corner; thence,

North 300 feet to the West end center; thence,

North 300 feet to the Northwest corner; thence,

East 500 feet to the Northeast corner; the point and place of
beginning.

B. M. AZ
RECEIVED
STATE OFFICE
SEP 4 1986
7:45 A.M.
PHOENIX, ARIZONA

Said claim is located in the
NE/4 of Section 17,
SE/4 of Section _____, Twp. 2 South, Range 12 East.
NW/4 of Section _____,
SW/4 of Section _____,

Dated and posted on the ground this 15th day of July, 1986

Locator: NORD RESOURCES CORPORATION
8001-A Mountain Rd. Pl. N.E.
Albuquerque, New Mexico 87110

Witness: J. Douglas Maguire

By: Douglas F. Sterck
Douglas F. Sterck - Agent

A MC 259595

Undesignated Mining District

1382-298

By: _____
Deputy Recorder

841693
Recorder

NOTICE OF MINING LOCATION

LODE CLAIM

NOTICE IS HEREBY GIVEN THAT Nord Resources Corporation hereby claims the land hereinafter described as a Lode Mining Claim, under and pursuant to the laws of the United States of America and The State of Arizona, having located a lode claim as hereinafter established.

THE NAME of the claim is MAGIC # 4 lode, and the claim so located, is 900 feet in length and 600 feet along the surface in width, claiming 300 feet on each side of the centerline; the "location monument", at which a copy of this notice is posted, is adjacent to the NW corner of this claim. A location notice is also posted on the centerline, 10 feet East from the West end center. The general course of this claim is East to West as shown on the attached plat.

THE UNDERSIGNED has distinctly marked the said location on the ground, so that its surface boundaries may be readily traced, by six substantial posts 2 inches by 2 inches by 4.5 feet, one at each corner and one at each end center, each so marked or inscribed as to indicate the intended location.

SAID CLAIM is situated in the Undesignated Mining District, Pinal County, State of Arizona, and is more particularly described as follows:

Beginning at Corner No. 1, the Northeast corner, which is located South 1500 feet and East 400 feet from the NE corner of Section 17, Township 2 South, Range 12 East, Gila and Salt River Meridian; thence,

- South 300 feet to the East end center; thence,
- South 300 feet to the Southeast corner; thence,
- West 900 feet to the Southwest corner; thence,
- North 300 feet to the West end center; thence,
- North 300 feet to the Northwest corner; thence,
- East 900 feet to the Northeast corner; the point and place of beginning.

Said claim is located in the NE/4 of Section 17, SE/4 of Section _____, NW/4 of Section 16, SW/4 of Section _____, Twp. 2 South, Range 12 East.

Dated and posted on the ground this 15th day of July, 1986

Locator: NORD RESOURCES CORPORATION
8001-A Mountain Rd. Pl. N.E.
Albuquerque, New Mexico 87110

Witness: J. Douglas Maguire

By: Douglas F. Sterck
Douglas F. Sterck Agent

A MC 259596

RECEIVED
B. ...
SEP 4 1986
7:45 A.M.
PHOENIX, ARIZONA

Undesignated Mining District

By: _____
Deputy Recorder Recorder
811699

1382-300

NOTICE OF MINING LOCATION
LODE CLAIM

NOTICE IS HEREBY GIVEN THAT Nord Resources Corporation hereby claims the land hereinafter described as a Lode Mining Claim, under and pursuant to the laws of the United States of America and The State of Arizona, having located a lode claim as hereinafter established.

THE NAME of the claim is MAGIC # 5 lode, and the claim so located, is 1500 feet in length and 600 feet along the surface in width, claiming 300 feet on each side of the centerline; the "location monument", at which a copy of this notice is posted, is adjacent to the NE corner of this claim. A location notice is also posted on the centerline, 10 feet West from the East end center. The general course of this claim is East to West as shown on the attached plat.

A MC 259597

THE UNDERSIGNED has distinctly marked the said location on the ground, so that its surface boundaries may be readily traced, by six substantial posts 2 inches by 2 inches by 4.5 feet, one at each corner and one at each end center, each so marked or inscribed as to indicate the intended location.

SAID CLAIM is situated in the Undesignated Mining District, Pinal County, State of Arizona, and is more particularly described as follows:

Beginning at Corner No. 1, the Northeast corner, which is located South 2100 feet and East 100 feet from the NE corner of Section 17, Township 2 South, Range 12 East, Gila and Salt River Meridian; thence,

- South 300 feet to the East end center; thence,
- South 300 feet to the Southeast corner; thence,
- West 1500 feet to the Southwest corner; thence,
- North 300 feet to the West end center; thence,
- North 300 feet to the Northwest corner; thence,
- East 1500 feet to the Northeast corner; the point and place of beginning.

Said claim is located in the NE/4 of Section 17, SE/4 of Section 17, NW/4 of Section 16, SW/4 of Section 16, Twp. 2 South, Range 12 East.

Dated and posted on the ground this 14th day of July, 1986

Locator: NORD RESOURCES CORPORATION
8001-A Mountain Rd. Pl. N.E.
Albuquerque, New Mexico 87110

Witness: J. Douglas Maguire

By: Douglas F. Sterck
Douglas F. Sterck - Agent

RECEIVED
SEP 4 1986
1:45 A.M.
PHOENIX, ARIZONA

Undesignated Mining District

By: _____
Deputy Recorder Recorder
811700

1382-302

NOTICE OF MINING LOCATION
LODE CLAIM

NOTICE IS HEREBY GIVEN THAT Nord Resources Corporation hereby claims the land hereinafter described as a Lode Mining Claim, under and pursuant to the laws of the United States of America and The State of Arizona, having located a lode claim as hereinafter established.

A MC 259598

THE NAME of the claim is MAGIC # 6 lode, and the claim so located, is 1500 feet in length and 600 feet along the surface in width, claiming 300 feet on each side of the centerline; the "location monument", at which a copy of this notice is posted, is adjacent to the NW corner of this claim. A location notice is also posted on the centerline; 10 feet East from the West end center. The general course of this claim is East to West as shown on the attached plat.

THE UNDERSIGNED has distinctly marked the said location on the ground, so that its surface boundaries may be readily traced, by six substantial posts 2 inches by 2 inches by 4.5 feet, one at each corner and one at each end center, each so marked or inscribed as to indicate the intended location.

SAID CLAIM is situated in the Undesignated Mining District, Pinal County, State of Arizona, and is more particularly described as follows:

Beginning at Corner No. 1, the Northeast corner, which is located South 2100 feet and East 1600 feet from the NE corner of Section 17, Township 2 South, Range 12 East, Gila and Salt River Meridian; thence,

- South 300 feet to the East end center; thence,
- South 300 feet to the Southeast corner; thence,
- West 1500 feet to the Southwest corner; thence,
- North 300 feet to the West end center; thence,
- North 300 feet to the Northwest corner; thence,
- East 1500 feet to the Northeast corner; the point and place of beginning.

Said claim is located in the NE/4 of Section _____,
SE/4 of Section _____, Twp. 2 South, Range 12 East.
NW/4 of Section 16,
SW/4 of Section 16,

Dated and posted on the ground this 14th day of July, 1986

Locator: NORD RESOURCES CORPORATION
8001-A Mountain Rd. Pl. N.E.
Albuquerque, New Mexico 87110

Witness: J. Douglas Maguire

By: Douglas F. Sterck
Douglas F. Sterck - Agent

RECEIVED
B.L.M. AZ STATE OFFICE

SEP 4 1986

7:45 A.M.
PHOENIX, ARIZONA

Undesignated Mining District

By: _____
Deputy Recorder Recorder
841701

1382-304

NOTICE OF MINING LOCATION

LODE CLAIM

NOTICE IS HEREBY GIVEN THAT Nord Resources Corporation hereby claims the land hereinafter described as a Lode Mining Claim, under and pursuant to the laws of the United States of America and The State of Arizona, having located a lode claim as hereinafter established.

A MC 259599

THE NAME of the claim is MAGIC # 7 lode, and the claim so located, is 1500 feet in length and 600 feet along the surface in width, claiming 300 feet on each side of the centerline; the "location monument", at which a copy of this notice is posted, is adjacent to the NE corner of this claim. A location notice is also posted on the centerline, 10 feet West from the East end center. The general course of this claim is East to West as shown on the attached plat.

THE UNDERSIGNED has distinctly marked the said location on the ground, so that its surface boundaries may be readily traced, by six substantial posts 2 inches by 2 inches by 4.5 feet, one at each corner and one at each end center, each so marked or inscribed as to indicate the intended location.

SAID CLAIM is situated in the Undesignated Mining District, Pinal County, State of Arizona, and is more particularly described as follows:

Beginning at Corner No. 1, the Northeast corner, which is located South 2700 feet and East 100 feet from the NE corner of Section 17, Township 2 South, Range 12 East, Gila and Salt River Meridian; thence,

- South 300 feet to the East end center; thence,
- South 300 feet to the Southeast corner; thence,
- West 1500 feet to the Southwest corner; thence,
- North 300 feet to the West end center; thence,
- North 300 feet to the Northwest corner; thence,
- East 1500 feet to the Northeast corner; the point and place of beginning.

Said claim is located in the NE/4 of Section _____,
SE/4 of Section 17, Twp. 2 South, Range 12 East.
NW/4 of Section _____,
SW/4 of Section 16,

Dated and posted on the ground this 14th day of July, 1986

Locator: NORD RESOURCES CORPORATION
8001-A Mountain Rd. Pl. N.E.
Albuquerque, New Mexico 87110

Witness: J. Gregory Maguire

By: Douglas F. Sterck
Douglas F. Sterck - Agent

RECEIVED
B.L.M. AZ STATE OFFICE
SEP 4 1986
7:45 A.M.
PHOENIX, ARIZONA

Undesignated Mining District

1382-306

By: _____
Deputy Recorder Recorder

811702

NOTICE OF MINING LOCATION

LODE CLAIM

NOTICE IS HEREBY GIVEN THAT Nord Resources Corporation hereby claims the land hereinafter described as a Lode Mining Claim, under and pursuant to the laws of the United States of America and The State of Arizona, having located a lode claim as hereinafter established.

A
M
C
259600

THE NAME of the claim is MAGIC # 8 lode, and the claim so located, is 1500 feet in length and 600 feet along the surface in width, claiming 300 feet on each side of the centerline; the "location monument", at which a copy of this notice is posted, is adjacent to the NW corner of this claim. A location notice is also posted on the centerline, 10 feet East from the West end center. The general course of this claim is East to West as shown on the attached plat.

THE UNDERSIGNED has distinctly marked the said location on the ground, so that its surface boundaries may be readily traced, by six substantial posts 2 inches by 2 inches by 4.5 feet, one at each corner and one at each end center, each so marked or inscribed as to indicate the intended location.

SAID CLAIM is situated in the Undesignated Mining District, Pinal County, State of Arizona, and is more particularly described as follows:

Beginning at Corner No. 1, the Northeast corner, which is located South 2700 feet and East 1600 feet from the NE corner of Section 17, Township 2 South, Range 12 East, Gila and Salt River Meridian; thence,

- South 300 feet to the East end center; thence,
- South 300 feet to the Southeast corner; thence,
- West 1500 feet to the Southwest corner; thence,
- North 300 feet to the West end center; thence,
- North 300 feet to the Northwest corner; thence,
- East 1500 feet to the Northeast corner; the point and place of beginning.

Said claim is located in the NE/4 of Section _____, SE/4 of Section _____, NW/4 of Section _____, SW/4 of Section 16, Twp. 2 South, Range 12 East.

Dated and posted on the ground this 14th day of July, 1986

Locator: NORD RESOURCES CORPORATION
8001-A Mountain Rd. Pl. N.E.
Albuquerque, New Mexico 87110

Witness: J. Suzanne Maguire
B.L.M. AZ STATE OFFICE

By: Douglas F. Sterck
Douglas F. Sterck - Agent

SEP 4 1986

7:45 A.M.
PHOENIX, ARIZONA

Undesignated Mining District

By: _____
Deputy Recorder Recorder

1382-308

811703

NOTICE OF MINING LOCATION

LODE CLAIM

NOTICE IS HEREBY GIVEN THAT Nord Resources Corporation hereby claims the land hereinafter described as a Lode Mining Claim, under and pursuant to the laws of the United States of America and The State of Arizona, having located a lode claim as hereinafter established.

THE NAME of the claim is MAGIC # 9
lode, and the claim so located, is 1500 feet in length and 600
feet along the surface in width, claiming 300 feet on each side of the
centerline; the "location monument", at which a copy of this notice is posted,
is adjacent to the NW corner of this claim. A location notice is also
posted on the centerline, 10 feet East from the West
end center. The general course of this claim is East to West as
shown on the attached plat.

THE UNDERSIGNED has distinctly marked the said location on the ground, so that its surface boundaries may be readily traced, by six substantial posts 2 inches by 2 inches by 4.5 feet, one at each corner and one at each end center, each so marked or inscribed as to indicate the intended location.

SAID CLAIM is situated in the Undesignated Mining District, Pinal County, State of Arizona, and is more particularly described as follows:

Beginning at Corner No. 1, the Northeast corner, which is located _____
South 3300 feet and East 1600 feet from the NE corner of
Section 17, Township 2 South, Range 12 East, Gila and Salt
River Meridian; thence,

- South 300 feet to the East end center; thence,
- South 300 feet to the Southeast corner; thence,
- West 1500 feet to the Southwest corner; thence,
- North 300 feet to the West end center; thence,
- North 300 feet to the Northwest corner; thence,
- East 1500 feet to the Northeast corner; the point and place of beginning.

Said claim is located in the NE/4 of Section _____,
SE/4 of Section _____, Twp. 2 South, Range 12 East.
NW/4 of Section _____,
SW/4 of Section 16,

Dated and posted on the ground this 14th day of July, 1986

Locator: NORD RESOURCES CORPORATION
8001-A Mountain Rd. Pl. N.E.
Albuquerque, New Mexico 87110

Witness:

[Signature]
B.L.M. STATE OFFICE

By:

[Signature]
Douglas F. Sterck - Agent

SEP 4 1986
7:45 A.M.
PHOENIX, ARIZONA

A MC 259601

Undesignated Mining District

By: _____
Deputy Recorder Recorder
811701

1382-310

NOTICE OF MINING LOCATION
LODE CLAIM

NOTICE IS HEREBY GIVEN THAT Nord Resources Corporation hereby claims the land hereinafter described as a Lode Mining Claim, under and pursuant to the laws of the United States of America and The State of Arizona, having located a lode claim as hereinafter established.

THE NAME of the claim is MAGIC # 10 lode, and the claim so located, is 1500 feet in length and 600 feet along the surface in width, claiming 300 feet on each side of the centerline; the "location monument", at which a copy of this notice is posted, is adjacent to the NE corner of this claim. A location notice is also posted on the centerline, 10 feet West from the East end center. The general course of this claim is East to West as shown on the attached plat.

A MC 259602

THE UNDERSIGNED has distinctly marked the said location on the ground, so that its surface boundaries may be readily traced, by six substantial posts 2 inches by 2 inches by 4.5 feet, one at each corner and one at each end center, each so marked or inscribed as to indicate the intended location.

SAID CLAIM is situated in the Undesignated Mining District, Pinal County, State of Arizona, and is more particularly described as follows:

Beginning at Corner No. 1, the Northeast corner, which is located South 3300 feet and East 100 feet from the NE corner of Section 17, Township 2 South, Range 12 East, Gila and Salt River Meridian; thence,

- South 300 feet to the East end center; thence,
- South 300 feet to the Southeast corner; thence,
- West 1500 feet to the Southwest corner; thence,
- North 300 feet to the West end center; thence,
- North 300 feet to the Northwest corner; thence,
- East 1500 feet to the Northeast corner; the point and place of beginning.

Said claim is located in the NE/4 of Section _____,
SE/4 of Section 17, Twp. 2 South, Range 12 East.
NW/4 of Section _____,
SW/4 of Section 16.

Dated and posted on the ground this 14th day of July, 1986

Locator: NORD RESOURCES CORPORATION
8001-A Mountain Rd. Pl. N.E.
Albuquerque, New Mexico 87110

Witness: J. Douglas Maguire

By: Douglas F. Sterck
Douglas F. Sterck - Agent

RECEIVED
B.L.M. AZ STATE OFFICE
SEP 4 1986
7:45 A.M.
PHOENIX, ARIZONA

Undesignated Mining District

By: _____
Deputy Recorder Recorder

1382-312

811705

NOTICE OF MINING LOCATION

LODE CLAIM

NOTICE IS HEREBY GIVEN THAT Nord Resources Corporation hereby claims the land hereinafter described as a Lode Mining Claim, under and pursuant to the laws of the United States of America and The State of Arizona, having located a lode claim as hereinafter established.

A MC 259603

THE NAME of the claim is MAGIC # 11 lode, and the claim so located, is 1500 feet in length and 600 feet along the surface in width, claiming 300 feet on each side of the centerline; the "location monument", at which a copy of this notice is posted, is adjacent to the NE corner of this claim. A location notice is also posted on the centerline, 10 feet West from the East end center. The general course of this claim is East to West as shown on the attached plat.

THE UNDERSIGNED has distinctly marked the said location on the ground, so that its surface boundaries may be readily traced, by six substantial posts 2 inches by 2 inches by 4.5 feet, one at each corner and one at each end center, each so marked or inscribed as to indicate the intended location.

SAID CLAIM is situated in the Undesignated Mining District, Pinal County, State of Arizona, and is more particularly described as follows:

Beginning at Corner No. 1, the Northeast corner, which is located South 3300 feet and West 1500 feet from the NE corner of Section 17, Township 2 South, Range 12 East, Gila and Salt River Meridian; thence,

- South 300 feet to the East end center; thence,
- South 300 feet to the Southeast corner; thence,
- West 1500 feet to the Southwest corner; thence,
- North 300 feet to the West end center; thence,
- North 300 feet to the Northwest corner; thence,
- East 1500 feet to the Northeast corner; the point and place of beginning.

Said claim is located in the NE/4 of Section _____,
SE/4 of Section 17, Twp. 2 South, Range 12 East.
NW/4 of Section _____,
SW/4 of Section 17,

Dated and posted on the ground this 15th day of July, 1986

Locator: NORD RESOURCES CORPORATION
8001-A Mountain Rd. Pl. N.E.
Albuquerque, New Mexico 87110

Witness: J. Douglas Sterck

By: Douglas F. Sterck
Douglas F. Sterck - Agent

RECEIVED
B.L.M. AZ STATE OFFICE
SEP 4 1986
7:45 A.M.
PHOENIX, ARIZONA

STATE OF ARIZONA)
COUNTY OF PINAL)

Recorded at Request of Douglas F. Sterck
in book _____ of Official Records,
Page _____ Records of PINAL
County, Arizona

Undesignated Mining
District

By: _____
Deputy Recorder Recorder
811706

1382-314

NOTICE OF MINING LOCATION

LODE CLAIM

NOTICE IS HEREBY GIVEN THAT Nord Resources Corporation hereby claims the land hereinafter described as a Lode Mining Claim, under and pursuant to the laws of the United States of America and The State of Arizona, having located a lode claim as hereinafter established.

THE NAME of the claim is MAGIC # 12 lode, and the claim so located, is 1500 feet in length and 600 feet along the surface in width, claiming 300 feet on each side of the centerline; the "location monument", at which a copy of this notice is posted, is adjacent to the NE corner of this claim. A location notice is also posted on the centerline, 10 feet South from the North end center. The general course of this claim is North to South as shown on the attached plat.

THE UNDERSIGNED has distinctly marked the said location on the ground, so that its surface boundaries may be readily traced, by six substantial posts 2 inches by 2 inches by 4.5 feet, one at each corner and one at each end center, each so marked or inscribed as to indicate the intended location.

SAID CLAIM is situated in the Undesignated Mining District, Pinal County, State of Arizona, and is more particularly described as follows:

Beginning at Corner No. 1, the Northeast corner, which is located South 3900 feet and West 1700 feet from the NE corner of Section 17, Township 2 South, Range 12 East, G. & S.R.M.; thence,

South 1500 feet to the Southeast corner; thence, West 300 feet to the South end center; thence, West 300 feet to the Southwest corner; thence, North 1500 feet to the Northwest corner; thence, East 300 feet to the North end center; thence, East 300 feet to the Northeast corner; the point and place of beginning.

Said claim is located in the NE/4 of Sec. 20, Twp. 2 So., Range 12 E.
SE/4 of Sec. 17, Twp. 2 So., Range 12 E.
NW/4 of Sec. _____, Twp. _____, Range _____.
SW/4 of Sec. _____, Twp. _____, Range _____.

Dated and posted on the ground this 15th day of July, 1986.

Locator: NORD RESOURCES CORPORATION
8001-A Mountain Rd. Pl. N.E.
Albuquerque, New Mexico 87110

Witness:

RECEIVED
B.L.M. AZ STATE OFFICE
SEP 4 1986
[Signature]

140 A.M.
PHOENIX, ARIZO.

By: *[Signature]*
Douglas F. Sterck - Agent

A H C 259604

Undesignated Mining District

By: Deputy Recorder Recorder

1382-316

811707

NOTICE OF MINING LOCATION

LODE CLAIM

NOTICE IS HEREBY GIVEN THAT Nord Resources Corporation hereby claims the land hereinafter described as a Lode Mining Claim, under and pursuant to the laws of the United States of America and The State of Arizona, having located a lode claim as hereinafter established.

THE NAME of the claim is MAGIC # 13 lode, and the claim so located, is 1500 feet in length and 600 feet along the surface in width, claiming 300 feet on each side of the centerline; the "location monument", at which a copy of this notice is posted, is adjacent to the NE corner of this claim. A location notice is also posted on the centerline, 10 feet West from the East end center. The general course of this claim is East to West as shown on the attached plat.

THE UNDERSIGNED has distinctly marked the said location on the ground, so that its surface boundaries may be readily traced, by six substantial posts 2 inches by 2 inches by 4.5 feet, one at each corner and one at each end center, each so marked or inscribed as to indicate the intended location.

SAID CLAIM is situated in the Undesignated Mining District, Pinal County, State of Arizona, and is more particularly described as follows:

Beginning at Corner No. 1, the Northeast corner, which is located South 4500 feet and West 2300 feet from the NE corner of Section 17, Township 2 South, Range 12 East, Gila and Salt River Meridian; thence,

- South 300 feet to the East end center; thence,
- South 300 feet to the Southeast corner; thence,
- West 1500 feet to the Southwest corner; thence,
- North 300 feet to the West end center; thence,
- North 300 feet to the Northwest corner; thence,
- East 1500 feet to the Northeast corner; the point and place of beginning.

Said claim is located in the NE/4 of Section 20, SE/4 of Section 17, NW/4 of Section 20, SW/4 of Section 17, Twp. 2 South, Range 12 East.

Dated and posted on the ground this 17th day of July, 1986

Locator: NORD RESOURCES CORPORATION
8001-A Mountain Rd. Pl. N.E.
Albuquerque, New Mexico 87110

Witness: *Douglas F. Sterck*

By: *Douglas F. Sterck*
Douglas F. Sterck Agent

RECEIVED
B.L.M. AZ STATE OFFICE
SEP 4 1986
7:45 A.M.
PHOENIX, ARIZONA

A MC 259605

Undesignated Mining District

By: 1382-318 Deputy Recorder Recorder
811708

NOTICE OF MINING LOCATION

LODE CLAIM

NOTICE IS HEREBY GIVEN THAT Nord Resources Corporation hereby claims the land hereinafter described as a Lode Mining Claim, under and pursuant to the laws of the United States of America and The State of Arizona, having located a lode claim as hereinafter established.

A MC 259606

THE NAME of the claim is MAGIC # 14 lode, and the claim so located, is 1500 feet in length and 600 feet along the surface in width, claiming 300 feet on each side of the centerline; the "location monument", at which a copy of this notice is posted, is adjacent to the NW corner of this claim. A location notice is also posted on the centerline, 10 feet East from the West end center. The general course of this claim is East to West as shown on the attached plat.

THE UNDERSIGNED has distinctly marked the said location on the ground, so that its surface boundaries may be readily traced, by six substantial posts 2 inches by 2 inches by 4.5 feet, one at each corner and one at each end center, each so marked or inscribed as to indicate the intended location.

SAID CLAIM is situated in the Undesignated Mining District, Pinal County, State of Arizona, and is more particularly described as follows:

Beginning at Corner No. 1, the Northeast corner, which is located South 4500 feet and West 3800 feet from the NE corner of Section 17, Township 2 South, Range 12 East, Gila and Salt River Meridian; thence,

South 300 feet to the East end center; thence,
South 300 feet to the Southeast corner; thence,
West 1500 feet to the Southwest corner; thence,
North 300 feet to the West end center; thence,
North 300 feet to the Northwest corner; thence,
East 1500 feet to the Northeast corner; the point and place of beginning.

Said claim is located in the NE/4 of Section 19,
SE/4 of Section 18, Twp. 2 South, Range 12 East.
NW/4 of Section 20,
SW/4 of Section 17,

Dated and posted on the ground this 17th day of July, 1986

Locator: NORD RESOURCES CORPORATION
8001-A Mountain Rd. Pl. N.E.
Albuquerque, New Mexico 87110

Witness: J. D. Maguire

By: Douglas F. Sterck
Douglas F. Sterck - Agent

RECEIVED
B.L.M. AZ STATE OFFICE
SEP 4 1986
7:45 A.M.
PHOENIX, ARIZO..A

Undesignated Mining District

By: _____
Deputy Recorder Recorder

1382-320

811709

NOTICE OF MINING LOCATION

LODE CLAIM

NOTICE IS HEREBY GIVEN THAT Nord Resources Corporation hereby claims the land hereinafter described as a Lode Mining Claim, under and pursuant to the laws of the United States of America and The State of Arizona, having located a lode claim as hereinafter established.

A MC 259607

THE NAME of the claim is MAGIC # 15 lode, and the claim so located, is 1500 feet in length and 600 feet along the surface in width, claiming 300 feet on each side of the centerline; the "location monument", at which a copy of this notice is posted, is adjacent to the NE corner of this claim. A location notice is also posted on the centerline, 10 feet East from the West end center. The general course of this claim is East to West as shown on the attached plat.

THE UNDERSIGNED has distinctly marked the said location on the ground, so that its surface boundaries may be readily traced, by six substantial posts 2 inches by 2 inches by 4.5 feet, one at each corner and one at each end center, each so marked or inscribed as to indicate the intended location.

SAID CLAIM is situated in the Undesignated Mining District, Pinal County, State of Arizona, and is more particularly described as follows:

Beginning at Corner No. 1, the Northeast corner, which is located South 5100 feet and West 2700 feet from the NE corner of Section 17, Township 2 South, Range 12 East, Gila and Salt River Meridian; thence,

- South 300 feet to the East end center; thence,
- South 300 feet to the Southeast corner; thence,
- West 1500 feet to the Southwest corner; thence,
- North 300 feet to the West end center; thence,
- North 300 feet to the Northwest corner; thence,
- East 1500 feet to the Northeast corner; the point and place of beginning.

Said claim is located in the NE/4 of Section _____,
SE/4 of Section _____, Twp. 2 South, Range 12 East.
NW/4 of Section 20,
SW/4 of Section 17,

Dated and posted on the ground this 17th day of July, 1986

Locator: NORD RESOURCES CORPORATION
8001-A Mountain Rd. Pl. N.E.
Albuquerque, New Mexico 87110

Witness: J. Douglas Maguire

By: Douglas F. Sterck
Douglas F. Sterck - Agent

RECEIVED
B.L.M. AZ STATE OFFICE

SEP 4 1986

PHOENIX, ARIZONA

Undesignated Mining District

By: _____
Deputy Recorder Recorder
811710

1382-322

NOTICE OF MINING LOCATION
LODE CLAIM

A MC 259608

NOTICE IS HEREBY GIVEN THAT Nord Resources Corporation hereby claims the land hereinafter described as a Lode Mining Claim, under and pursuant to the laws of the United States of America and The State of Arizona, having located a lode claim as hereinafter established.

THE NAME of the claim is MAGIC # 16 lode, and the claim so located, is 1500 feet in length and 600 feet along the surface in width, claiming 300 feet on each side of the centerline; the "location monument", at which a copy of this notice is posted, is adjacent to the NE corner of this claim. A location notice is also posted on the centerline, 10 feet East from the West end center. The general course of this claim is East to West as shown on the attached plat.

THE UNDERSIGNED has distinctly marked the said location on the ground, so that its surface boundaries may be readily traced, by six substantial posts 2 inches by 2 inches by 4.5 feet, one at each corner and one at each end center, each so marked or inscribed as to indicate the intended location.

SAID CLAIM is situated in the Undesignated Mining District, Pinal County, State of Arizona, and is more particularly described as follows:

Beginning at Corner No. 1, the Northeast corner, which is located South 5700 feet and West 2700 feet from the NE corner of Section 17, Township 2 South, Range 12 East, Gila and Salt River Meridian; thence,

- South 300 feet to the East end center; thence,
- South 300 feet to the Southeast corner; thence,
- West 1500 feet to the Southwest corner; thence,
- North 300 feet to the West end center; thence,
- North 300 feet to the Northwest corner; thence,
- East 1500 feet to the Northeast corner; the point and place of beginning.

Said claim is located in the NE/4 of Section _____,
SE/4 of Section _____, Twp. 2 South, Range 12 East.
NW/4 of Section 20,
SW/4 of Section _____,

Dated and posted on the ground this 17th day of July, 1986

Locator: NORD RESOURCES CORPORATION
8001-A Mountain Rd. Pl. N.E.
Albuquerque, New Mexico 87110

Witness: [Signature]

By: [Signature]
Douglas F. Sterck - Agent

RECEIVED
B.L.M. AZ STATE OFFICE
SEP 4 1986
7:45 A.M.
PHOENIX, ARIZONA

Undesignated Mining District

1382-324

By: _____
Deputy Recorder Recorder

811711

NOTICE OF MINING LOCATION

LODE CLAIM

NOTICE IS HEREBY GIVEN THAT Nord Resources Corporation hereby claims the land hereinafter described as a Lode Mining Claim, under and pursuant to the laws of the United States of America and The State of Arizona, having located a lode claim as hereinafter established.

THE NAME of the claim is MAGIC # 17 lode, and the claim so located, is 1500 feet in length and 600 feet along the surface in width, claiming 300 feet on each side of the centerline; the "location monument", at which a copy of this notice is posted, is adjacent to the NE corner of this claim. A location notice is also posted on the centerline, 10 feet East from the West end center. The general course of this claim is East to West as shown on the attached plat.

THE UNDERSIGNED has distinctly marked the said location on the ground, so that its surface boundaries may be readily traced, by six substantial posts 2 inches by 2 inches by 4.5 feet, one at each corner and one at each end center, each so marked or inscribed as to indicate the intended location.

SAID CLAIM is situated in the Undesignated Mining District, Pinal County, State of Arizona, and is more particularly described as follows:

Beginning at Corner No. 1, the Northeast corner, which is located South 6300 feet and West 2700 feet from the NE corner of Section 17, Township 2 South, Range 12 East, Gila and Salt River Meridian; thence,

- South 300 feet to the East end center; thence,
- South 300 feet to the Southeast corner; thence,
- West 1500 feet to the Southwest corner; thence,
- North 300 feet to the West end center; thence,
- North 300 feet to the Northwest corner; thence,
- East 1500 feet to the Northeast corner; the point and place of beginning.

Said claim is located in the NE/4 of Section _____,
SE/4 of Section _____, Twp. 2 South, Range 12 East.
NW/4 of Section 20,
SW/4 of Section _____,

Dated and posted on the ground this 17th day of July, 1986

Locator: NORD RESOURCES CORPORATION
8001-A Mountain Rd. Pl. N.E.
Albuquerque, New Mexico 87110

Witness: [Signature]

By: [Signature]
Douglas F. Sterck - Agent

RECEIVED
B.L.M. AZ STATE OFFICE
SEP 4 1986
7:45 A.M.
PHOENIX, ARIZONA

A HC 259609

Undesignated Mining District

1382-326 By: _____
Deputy Recorder Recorder

811712

NOTICE OF MINING LOCATION

LODE CLAIM

NOTICE IS HEREBY GIVEN THAT Nord Resources Corporation hereby claims the land hereinafter described as a Lode Mining Claim, under and pursuant to the laws of the United States of America and The State of Arizona, having located a lode claim as hereinafter established.

THE NAME of the claim is MAGIC # 18
lode, and the claim so located, is 1500 feet in length and 600
feet along the surface in width, claiming 300 feet on each side of the
centerline; the "location monument", at which a copy of this notice is posted,
is adjacent to the NE corner of this claim. A location notice is also
posted on the centerline, 10 feet East from the West
end center. The general course of this claim is East to West as
shown on the attached plat.

THE UNDERSIGNED has distinctly marked the said location on the ground, so that its surface boundaries may be readily traced, by six substantial posts 2 inches by 2 inches by 4.5 feet, one at each corner and one at each end center, each so marked or inscribed as to indicate the intended location.

SAID CLAIM is situated in the Undesignated Mining District, Pinal County, State of Arizona, and is more particularly described as follows:

Beginning at Corner No. 1, the Northeast corner, which is located _____
South 6900 feet and West 2700 feet from the NE corner of
Section 17, Township 2 South, Range 12 East, Gila and Salt
River Meridian; thence,

South, 300 feet to the East end center; thence,
South 300 feet to the Southeast corner; thence,
West 1500 feet to the Southwest corner; thence,
North 300 feet to the West end center; thence,
North 300 feet to the Northwest corner; thence,
East 1500 feet to the Northeast corner; the point and place of
beginning.

Said claim is located in the NE/4 of Section _____,
SE/4 of Section _____, Twp. 2 South, Range 12 East.
NW/4 of Section 20,
SW/4 of Section _____,

Dated and posted on the ground this 17th day of July, 1986

Locator: NORD RESOURCES CORPORATION
8001-A Mountain Rd. Pl. N.E.
Albuquerque, New Mexico 87110

Witness:

[Signature]

By:

[Signature]
Douglas F. Sterck - Agent

RECEIVED
B.L.M. 47 STATE OFFICE
SEP 4 1986
PHOENIX, ARIZONA

A MC 259610

STATE OF ARIZONA)
COUNTY OF PINAL)

Recorded at Request of Douglas F. Sterck
in book _____ of Official Records,
Page _____ Records of PINAL
County, Arizona

Undesignated Mining
District

1382-328

By: _____
Deputy Recorder Recorder
841713

NOTICE OF MINING LOCATION
LODE CLAIM

A MC 259611

NOTICE IS HEREBY GIVEN THAT Nord Resources Corporation hereby claims the land hereinafter described as a Lode Mining Claim, under and pursuant to the laws of the United States of America and The State of Arizona, having located a lode claim as hereinafter established.

THE NAME of the claim is MAGIC # 19 lode, and the claim so located, is 1500 feet in length and 600 feet along the surface in width, claiming 300 feet on each side of the centerline; the "location monument", at which a copy of this notice is posted, is adjacent to the NE corner of this claim. A location notice is also posted on the centerline, 10 feet South from the North end center. The general course of this claim is North to South as shown on the attached plat.

THE UNDERSIGNED has distinctly marked the said location on the ground, so that its surface boundaries may be readily traced, by six substantial posts 2 inches by 2 inches by 4.5 feet, one at each corner and one at each end center, each so marked or inscribed as to indicate the intended location.

SAID CLAIM is situated in the Undesignated Mining District, Pinal County, State of Arizona, and is more particularly described as follows:

Beginning at Corner No. 1, the Northeast corner, which is located South 7500 feet and West 3000 feet from the NE corner of Section 17, Township 2 South, Range 12 East, G. & S.R.M.; thence,

South 1500 feet to the Southeast corner; thence,
West 300 feet to the South end center; thence,
West 300 feet to the Southwest corner; thence,
North 1500 feet to the Northwest corner; thence,
East 300 feet to the North end center; thence,
East 300 feet to the Northeast corner; the point
and place of beginning.

Said claim is located in the NE/4 of Sec. _____, Twp. _____, Range _____.
SE/4 of Sec. _____, Twp. _____, Range _____.
NW/4 of Sec. 20, Twp. 2 So., Range 12 E.
SW/4 of Sec. 20, Twp. 2 So., Range 12 E.

Dated and posted on the ground this 17th day of July, 1986.

Locator: NORD RESOURCES CORPORATION
8001-A Mountain Rd. Pl. N.E.
Albuquerque, New Mexico 87110

Witness: [Signature]

By: [Signature]
Douglas F. Sterck - Agent

RECEIVED
B.L.M. AZ STATE OFFICE
SEP 4 1986

Undesignated Mining District

1382-330

By: _____ Deputy Recorder Recorder

811711

NOTICE OF MINING LOCATION

LODE CLAIM

NOTICE IS HEREBY GIVEN THAT Nord Resources Corporation hereby claims the land hereinafter described as a Lode Mining Claim, under and pursuant to the laws of the United States of America and The State of Arizona, having located a lode claim as hereinafter established.

THE NAME of the claim is MAGIC # 20 lode, and the claim so located, is 1500 feet in length and 600 feet along the surface in width, claiming 300 feet on each side of the centerline; the "location monument", at which a copy of this notice is posted, is adjacent to the NE corner of this claim. A location notice is also posted on the centerline, 10 feet West from the East end center. The general course of this claim is East to West as shown on the attached plat.

THE UNDERSIGNED has distinctly marked the said location on the ground, so that its surface boundaries may be readily traced, by six substantial posts 2 inches by 2 inches by 4.5 feet, one at each corner and one at each end center, each so marked or inscribed as to indicate the intended location.

SAID CLAIM is situated in the Undesignated Mining District, Pinal County, State of Arizona, and is more particularly described as follows:

Beginning at Corner No. 1, the Northeast corner, which is located South 9000 feet and West 2100 feet from the NE corner of Section 17, Township 2 South, Range 12 East, Gila and Salt River Meridian; thence,

- South 300 feet to the East end center; thence,
- South 300 feet to the Southeast corner; thence,
- West 1500 feet to the Southwest corner; thence,
- North 300 feet to the West end center; thence,
- North 300 feet to the Northwest corner; thence,
- East 1500 feet to the Northeast corner; the point and place of beginning.

Said claim is located in the NE/4 of Section _____,
SE/4 of Section 20, Twp. 2 South, Range 12 East.
NW/4 of Section _____,
SW/4 of Section 20,

Dated and posted on the ground this 20th day of July, 1986

Locator: NORD RESOURCES CORPORATION
8001-A Mountain Rd. Pl. N.E.
Albuquerque, New Mexico 87110

Witness: J. August Maguire

By: Douglas F. Sterck
Douglas F. Sterck Agent

A MC 259612

RECEIVED
B.L.M. AZ STATE OFFICE
SEP 4 1986
7:45 A.M.
PHOENIX, ARIZONA

Undesignated Mining District

By: 1382-332 Deputy Recorder Recorder 811715

NOTICE OF MINING LOCATION

LODE CLAIM

NOTICE IS HEREBY GIVEN THAT Nord Resources Corporation hereby claims the land hereinafter described as a Lode Mining Claim, under and pursuant to the laws of the United States of America and The State of Arizona, having located a lode claim as hereinafter established.

THE NAME of the claim is MAGIC # 21 lode, and the claim so located, is 1500 feet in length and 600 feet along the surface in width, claiming 300 feet on each side of the centerline; the "location monument", at which a copy of this notice is posted, is adjacent to the NE corner of this claim. A location notice is also posted on the centerline, 10 feet East from the West end center. The general course of this claim is East to West as shown on the attached plat.

THE UNDERSIGNED has distinctly marked the said location on the ground, so that its surface boundaries may be readily traced, by six substantial posts 2 inches by 2 inches by 4.5 feet, one at each corner and one at each end center, each so marked or inscribed as to indicate the intended location.

SAID CLAIM is situated in the Undesignated Mining District, Pinal County, State of Arizona, and is more particularly described as follows:

Beginning at Corner No. 1, the Northeast corner, which is located South 9000 feet and West 600 feet from the NE corner of Section 17, Township 2 South, Range 12 East, Gila and Salt River Meridian; thence,

- South 300 feet to the East end center; thence,
- South 300 feet to the Southeast corner; thence,
- West 1500 feet to the Southwest corner; thence,
- North 300 feet to the West end center; thence,
- North 300 feet to the Northwest corner; thence,
- East 1500 feet to the Northeast corner; the point and place of beginning.

Said claim is located in the NE/4 of Section , SE/4 of Section 20, Twp. 2 South, Range 12 East. NW/4 of Section , SW/4 of Section ,

Dated and posted on the ground this 20th day of July, 1986

Locator: NORD RESOURCES CORPORATION
8001-A Mountain Rd. Pl. N.E.
Albuquerque, New Mexico 87110

Witness: [Signature]

By: [Signature]
Douglas F. Sterck - Agent

RECEIVED STATE OFFICE
SEP 4 1986
7:45 A.M.
PHOENIX, ARIZONA

A MC 259613

STATE OF ARIZONA)
COUNTY OF PINAL)

Recorded at Request of Douglas F. Sterck
in book _____ of Official Records,
Page _____ Records of PINAL
County, Arizona

Undesignated Mining
District

1382-334

By: _____
Deputy Recorder Recorder
811716

NOTICE OF MINING LOCATION

LODE CLAIM

NOTICE IS HEREBY GIVEN THAT Nord Resources Corporation hereby claims the land hereinafter described as a Lode Mining Claim, under and pursuant to the laws of the United States of America and The State of Arizona, having located a lode claim as hereinafter established.

A
M
C
259614

THE NAME of the claim is MAGIC # 22 lode, and the claim so located, is 1500 feet in length and 600 feet along the surface in width, claiming 300 feet on each side of the centerline; the "location monument", at which a copy of this notice is posted, is adjacent to the NE corner of this claim. A location notice is also posted on the centerline, 10 feet North from the South end center. The general course of this claim is North to South as shown on the attached plat.

THE UNDERSIGNED has distinctly marked the said location on the ground, so that its surface boundaries may be readily traced, by six substantial posts 2 inches by 2 inches by 4.5 feet, one at each corner and one at each end center, each so marked or inscribed as to indicate the intended location.

SAID CLAIM is situated in the Undesignated Mining District, Pinal County, State of Arizona, and is more particularly described as follows:

Beginning at Corner No. 1, the Northeast corner, which is located South 9000 feet and West 0 feet from the NE corner of Section 17, Township 2 South, Range 12 East, G. & S.R.M.; thence,

South 1500 feet to the Southeast corner; thence,
West 300 feet to the South end center; thence,
West 300 feet to the Southwest corner; thence,
North 1500 feet to the Northwest corner; thence,
East 300 feet to the North end center; thence,
East 300 feet to the Northeast corner; the point
and place of beginning.

Said claim is located in the NE/4 of Sec. 29, Twp. 2 So., Range 12 E.
SE/4 of Sec. 20, Twp. 2 So., Range 12 E.
NW/4 of Sec. _____, Twp. _____, Range _____.
SW/4 of Sec. _____, Twp. _____, Range _____.

Dated and posted on the ground this 20th day of July, 1986.

Locator: NORD RESOURCES CORPORATION
8001-A Mountain Rd. Pl. N.E.
Albuquerque, New Mexico 87110

Witness: [Signature]
B.L.M. AZ STATE OFFICE

SEP 4 1986

7:45 A.M.
PHOENIX, ARIZONA

By: [Signature]
Douglas F. Sterck - Agent

STATE OF ARIZONA)
COUNTY OF PINAL)

Recorded at Request of Douglas F. Sterck
in book _____ of Official Records,
Page _____ Records of PINAL
County, Arizona

Undesignated Mining
District

1382-336

By: _____
Deputy Recorder Recorder

811717

NOTICE OF MINING LOCATION

LODE CLAIM

NOTICE IS HEREBY GIVEN THAT Nord Resources Corporation hereby claims the land hereinafter described as a Lode Mining Claim, under and pursuant to the laws of the United States of America and The State of Arizona, having located a lode claim as hereinafter established.

THE NAME of the claim is MAGIC # 23 lode, and the claim so located, is 1500 feet in length and 600 feet along the surface in width, claiming 300 feet on each side of the centerline; the "location monument", at which a copy of this notice is posted, is adjacent to the NE corner of this claim. A location notice is also posted on the centerline, 10 feet North from the South end center. The general course of this claim is North to South as shown on the attached plat.

THE UNDERSIGNED has distinctly marked the said location on the ground, so that its surface boundaries may be readily traced, by six substantial posts 2 inches by 2 inches by 4.5 feet, one at each corner and one at each end center, each so marked or inscribed as to indicate the intended location.

Undesignated
SAID CLAIM is situated in the Mining District, Pinal County, State of Arizona, and is more particularly described as follows:

Beginning at Corner No. 1, the Northeast corner, which is located South 0 feet and West 1200 feet from the NE corner of Section 17, Township 2 South, Range 12 East, G. & S.R.M.; thence,

South 1500 feet to the Southeast corner; thence,
West 300 feet to the South end center; thence,
West 300 feet to the Southwest corner; thence,
North 1500 feet to the Northwest corner; thence,
East 300 feet to the North end center; thence,
East 300 feet to the Northeast corner; the point
and place of beginning.

Said claim is located in the NE/4 of Sec. 17, Twp. 2 So., Range 12 E.
SE/4 of Sec. _____, Twp. _____, Range _____.
NW/4 of Sec. _____, Twp. _____, Range _____.
SW/4 of Sec. _____, Twp. _____, Range _____.

Dated and posted on the ground this 15th day of July, 1986.

Locator: NORD RESOURCES CORPORATION
8001-A Mountain Rd. Pl. N.E.
Albuquerque, New Mexico 87110

Witness: [Signature]
RECEIVED
STATE OFFICE
SEP 4 1986
7:45 A.M.
PHOENIX, ARIZONA

By: [Signature]
Douglas F. Sterck - Agent

A MC 259615

STATE OF ARIZONA)
COUNTY OF PINAL)

Recorded at Request of Douglas F. Sterck
in book _____ of Official Records,
Page _____ Records of PINAL
County, Arizona

Undesignated Mining
District

By: _____
Deputy Recorder Recorder

1382-338

811718

NOTICE OF MINING LOCATION

LODE CLAIM

NOTICE IS HEREBY GIVEN THAT Nord Resources Corporation hereby claims the land hereinafter described as a Lode Mining Claim, under and pursuant to the laws of the United States of America and The State of Arizona, having located a lode claim as hereinafter established.

THE NAME of the claim is MAGIC # 24 lode, and the claim so located, is 1500 feet in length and 600 feet along the surface in width, claiming 300 feet on each side of the centerline; the "location monument", at which a copy of this notice is posted, is adjacent to the NE corner of this claim. A location notice is also posted on the centerline, 10 feet North from the South end center. The general course of this claim is North to South as shown on the attached plat.

THE UNDERSIGNED has distinctly marked the said location on the ground, so that its surface boundaries may be readily traced, by six substantial posts 2 inches by 2 inches by 4.5 feet, one at each corner and one at each end center, each so marked or inscribed as to indicate the intended location.

Undesignated
SAID CLAIM is situated in the Mining District, Pinal County, State of Arizona, and is more particularly described as follows:

Beginning at Corner No. 1, the Northeast corner, which is located South 0 feet and West 600 feet from the NE corner of Section 17, Township 2 South, Range 12 East, G. & S.R.M.; thence,

South 1500 feet to the Southeast corner; thence,
West 300 feet to the South end center; thence,
West 300 feet to the Southwest corner; thence,
North 1500 feet to the Northwest corner; thence,
East 300 feet to the North end center; thence,
East 300 feet to the Northeast corner; the point
and place of beginning.

Said claim is located in the NE/4 of Sec. 17, Twp. 2 So., Range 12 E.
SE/4 of Sec. _____, Twp. _____, Range _____.
NW/4 of Sec. _____, Twp. _____, Range _____.
SW/4 of Sec. _____, Twp. _____, Range _____.

Dated and posted on the ground this 15th day of July, 1986.

Locator: NORD RESOURCES CORPORATION
8001-A Mountain Rd. Pl. N.E.
Albuquerque, New Mexico 87110

RECEIVED
B.L.M. AZ STATE OFFICE
Witness: SEP 4 1986
Phoenix
PHOENIX, ARIZONA

By: Douglas F. Sterck
Douglas F. Sterck - Agent

A MC 259616

Undesignated Mining District

By: _____
Deputy Recorder Recorder

1382-340

811719

NOTICE OF MINING LOCATION
LODE CLAIM

NOTICE IS HEREBY GIVEN THAT Nord Resources Corporation hereby claims the land hereinafter described as a Lode Mining Claim, under and pursuant to the laws of the United States of America and The State of Arizona, having located a lode claim as hereinafter established.

A MC 259617

THE NAME of the claim is MAGIC # 25 lode, and the claim so located, is 900 feet in length and 600 feet along the surface in width, claiming 300 feet on each side of the centerline; the "location monument", at which a copy of this notice is posted, is adjacent to the NW corner of this claim. A location notice is also posted on the centerline, 10 feet East from the West end center. The general course of this claim is East to West as shown on the attached plat.

THE UNDERSIGNED has distinctly marked the said location on the ground, so that its surface boundaries may be readily traced, by six substantial posts 2 inches by 2 inches by 4.5 feet, one at each corner and one at each end center, each so marked or inscribed as to indicate the intended location.

SAID CLAIM is situated in the Undesignated Mining District, Pinal County, State of Arizona, and is more particularly described as follows:

Beginning at Corner No. 1, the Northeast corner, which is located South 1500 feet and East 1300 feet from the NE corner of Section 17, Township 2 South, Range 12 East, Gila and Salt River Meridian; thence,

- South 300 feet to the East end center; thence,
- South 300 feet to the Southeast corner; thence,
- West 900 feet to the Southwest corner; thence,
- North 300 feet to the West end center; thence,
- North 300 feet to the Northwest corner; thence,
- East 900 feet to the Northeast corner; the point and place of beginning.

Said claim is located in the NE/4 of Section _____,
SE/4 of Section _____, Twp. 2 South, Range 12 East.
NW/4 of Section 16,
SW/4 of Section _____,

Dated and posted on the ground this 15th day of July, 1986

Locator: NORD RESOURCES CORPORATION
8001-A Mountain Rd. Pl. N.E.
Albuquerque, New Mexico 87110

Witness:

[Signature]

By:

[Signature]
Douglas F. Sterck - Agent

RECEIVED
B.L.M. AZ STATE OFFICE
SEP 4 1986
7:45 A.M.
PHOENIX, ARIZONA

STATE OF ARIZONA)
COUNTY OF PINAL)

Recorded at Request of Douglas F. Sterck
in book _____ of Official Records,
Page _____ Records of PINAL
County, Arizona

Undesignated Mining
District

By: _____
Deputy Recorder Recorder
811720

1382-342

NOTICE OF MINING LOCATION

LODE CLAIM

NOTICE IS HEREBY GIVEN THAT Nord Resources Corporation hereby claims the land hereinafter described as a Lode Mining Claim, under and pursuant to the laws of the United States of America and The State of Arizona, having located a lode claim as hereinafter established.

THE NAME of the claim is MAGIC # 26 lode, and the claim so located, is 1500 feet in length and 600 feet along the surface in width, claiming 300 feet on each side of the centerline; the "location monument", at which a copy of this notice is posted, is adjacent to the NE corner of this claim. A location notice is also posted on the centerline, 10 feet South from the North end center. The general course of this claim is North to South as shown on the attached plat.

THE UNDERSIGNED has distinctly marked the said location on the ground, so that its surface boundaries may be readily traced, by six substantial posts 2 inches by 2 inches by 4.5 feet, one at each corner and one at each end center, each so marked or inscribed as to indicate the intended location.

SAID CLAIM is situated in the Undesignated Mining District, Pinal County, State of Arizona, and is more particularly described as follows:

Beginning at Corner No. 1, the Northeast corner, which is located South 5100 feet and West 4200 feet from the NE corner of Section 17, Township 2 South, Range 12 East, G. & S.R.M.; thence,

South 1500 feet to the Southeast corner; thence,
West 300 feet to the South end center; thence,
West 300 feet to the Southwest corner; thence,
North 1500 feet to the Northwest corner; thence,
East 300 feet to the North end center; thence,
East 300 feet to the Northeast corner; the point
and place of beginning.

Said claim is located in the NE/4 of Sec. _____, Twp. _____, Range _____.
SE/4 of Sec. _____, Twp. _____, Range _____.
NW/4 of Sec. 20, Twp. 2 So., Range 12 E.
SW/4 of Sec. _____, Twp. _____, Range _____.

Dated and posted on the ground this 17th day of July, 1986.

Locator: NORD RESOURCES CORPORATION
8001-A Mountain Rd. Pl. N.E.
Albuquerque, New Mexico 87110

Witness:

[Signature]

By:

[Signature]
Douglas F. Sterck - Agent

RECEIVED
B.L.M. AZ STATE OFFICE

SEP 4 1986

P 7:45 A.

A MC 259618

Undesignated Mining District

1382-344

By: _____
Deputy Recorder Recorder

811721

NOTICE OF MINING LOCATION

LODE CLAIM

NOTICE IS HEREBY GIVEN THAT Nord Resources Corporation hereby claims the land hereinafter described as a Lode Mining Claim, under and pursuant to the laws of the United States of America and The State of Arizona, having located a lode claim as hereinafter established.

THE NAME of the claim is SEATTLE # 1 lode, and the claim so located, is 1500 feet in length and 600 feet along the surface in width, claiming 300 feet on each side of the centerline; the "location monument", at which a copy of this notice is posted, is adjacent to the NE corner of this claim. A location notice is also posted on the centerline, 10 feet East from the West end center. The general course of this claim is East to West as shown on the attached plat.

A MC 259619

THE UNDERSIGNED has distinctly marked the said location on the ground, so that its surface boundaries may be readily traced, by six substantial posts 2 inches by 2 inches by 4.5 feet, one at each corner and one at each end center, each so marked or inscribed as to indicate the intended location.

SAID CLAIM is situated in the Undesignated Mining District, Pinal County, State of Arizona, and is more particularly described as follows:

Beginning at Corner No. 1, the Northeast corner, which is located South 800 feet and West 5200 feet from the NE corner of Section 7, Township 2 South, Range 12 East, Gila and Salt River Meridian; thence,

- South 300 feet to the East end center; thence,
- South 300 feet to the Southeast corner; thence,
- West 1500 feet to the Southwest corner; thence,
- North 300 feet to the West end center; thence,
- North 300 feet to the Northwest corner; thence,
- East 1500 feet to the Northeast corner; the point and place of beginning.

Said claim is located in the NE/4 of Section 12, SE/4 of Section _____, NW/4 of Section _____, SW/4 of Section _____, Twp. 2 South, Range 11 East.

Dated and posted on the ground this 17th day of July, 1986

Locator: NORD RESOURCES CORPORATION
8001-A Mountain Rd. Pl. N.E.
Albuquerque, New Mexico 87110

Witness: [Signature]

By: [Signature]
Douglas F. Sterck - Agent

RECEIVED
B.L.M. AZ STATE OFFICE
SEP 4 1986
7:45 A.M.
PHOENIX, ARIZONA

Undesignated Mining District

1382-348

Deputy Recorder

Recorder

811722

NOTICE OF MINING LOCATION

LODE CLAIM

NOTICE IS HEREBY GIVEN THAT Nord Resources Corporation hereby claims the land hereinafter described as a Lode Mining Claim, under and pursuant to the laws of the United States of America and The State of Arizona, having located a lode claim as hereinafter established.

THE NAME of the claim is SEATTLE # 2 lode, and the claim so located, is 1500 feet in length and 600 feet along the surface in width, claiming 300 feet on each side of the centerline; the "location monument", at which a copy of this notice is posted, is adjacent to the NE corner of this claim. A location notice is also posted on the centerline, 10 feet East from the West end center. The general course of this claim is East to West as shown on the attached plat.

THE UNDERSIGNED has distinctly marked the said location on the ground, so that its surface boundaries may be readily traced, by six substantial posts 2 inches by 2 inches by 4.5 feet, one at each corner and one at each end center, each so marked or inscribed as to indicate the intended location.

SAID CLAIM is situated in the Undesignated Mining District, Pinal County, State of Arizona, and is more particularly described as follows:

Beginning at Corner No. 1, the Northeast corner, which is located South 1400 feet and West 5200 feet from the NE corner of Section 7, Township 2 South, Range 12 East, Gila and Salt River Meridian; thence,

- South 300 feet to the East end center; thence,
- South 300 feet to the Southeast corner; thence,
- West 1500 feet to the Southwest corner; thence,
- North 300 feet to the West end center; thence,
- North 300 feet to the Northwest corner; thence,
- East 1500 feet to the Northeast corner; the point and place of beginning.

Said claim is located in the NE/4 of Section 12, SE/4 of Section _____, Twp. 2 South, Range 11 East. NW/4 of Section _____, SW/4 of Section _____,

Dated and posted on the ground this 17th day of July, 1986

Locator: NORD RESOURCES CORPORATION
8001-A Mountain Rd. Pl. N.E.
Albuquerque, New Mexico 87110

Witness: J. Douglas Magnus

By: Douglas F. Sterck
Douglas F. Sterck - Agent

RECEIVED
B.L.M. AZ STATE OFFICE
SEP 4 1986
7:45 A.M.
PHOENIX, ARIZONA

A MC 259620

Undesignated Mining District

1382-348 By: _____ Deputy Recorder Recorder
811723

NOTICE OF MINING LOCATION
LODE CLAIM

NOTICE IS HEREBY GIVEN THAT Nord Resources Corporation hereby claims the land hereinafter described as a Lode Mining Claim, under and pursuant to the laws of the United States of America and The State of Arizona, having located a lode claim as hereinafter established.

THE NAME of the claim is SEATTLE # 3 lode, and the claim so located, is 1500 feet in length and 600 feet along the surface in width, claiming 300 feet on each side of the centerline; the "location monument", at which a copy of this notice is posted, is adjacent to the NE corner of this claim. A location notice is also posted on the centerline, 10 feet East from the West end center. The general course of this claim is East to West as shown on the attached plat.

THE UNDERSIGNED has distinctly marked the said location on the ground, so that its surface boundaries may be readily traced, by six substantial posts 2 inches by 2 inches by 4.5 feet, one at each corner and one at each end center, each so marked or inscribed as to indicate the intended location.

SAID CLAIM is situated in the Undesignated Mining District, Pinal County, State of Arizona, and is more particularly described as follows:

Beginning at Corner No. 1, the Northeast corner, which is located South 2000 feet and West 5200 feet from the NE corner of Section 7, Township 2 South, Range 12 East, Gila and Salt River Meridian; thence,

- South 300 feet to the East end center; thence,
- South 300 feet to the Southeast corner; thence,
- West 1500 feet to the Southwest corner; thence,
- North 300 feet to the West end center; thence,
- North 300 feet to the Northwest corner; thence,
- East 1500 feet to the Northeast corner; the point and place of beginning.

Said claim is located in the NE/4 of Section 12, SE/4 of Section _____, Twp. 2 South, Range 11 East. NW/4 of Section _____, SW/4 of Section _____,

Dated and posted on the ground this 17th day of July, 1986

Locator: NORD RESOURCES CORPORATION
8001-A Mountain Rd. Pl. N.E.
Albuquerque, New Mexico 87110

Witness: J. Douglas Maguire

By: Douglas F. Sterck
Douglas F. Sterck - Agent

RECEIVED
B.L.M. AZ STATE OFFICE
SEP 4 1986
7:45 A.M.
PHOENIX, ARIZONA

A MC 259621

Undesignated Mining District

1382-350

By: _____
Deputy Recorder Recorder

811721

NOTICE OF MINING LOCATION

LODE CLAIM

NOTICE IS HEREBY GIVEN THAT Nord Resources Corporation hereby claims the land hereinafter described as a Lode Mining Claim, under and pursuant to the laws of the United States of America and The State of Arizona, having located a lode claim as hereinafter established.

THE NAME of the claim is SEATTLE # 4
lode, and the claim so located, is 1500 feet in length and 600
feet along the surface in width, claiming 300 feet on each side of the
centerline; the "location monument", at which a copy of this notice is posted,
is adjacent to the NE corner of this claim. A location notice is also
posted on the centerline, 10 feet East from the West
end center. The general course of this claim is East to West as
shown on the attached plat.

A MC 259622

THE UNDERSIGNED has distinctly marked the said location on the ground, so that its surface boundaries may be readily traced, by six substantial posts 2 inches by 2 inches by 4.5 feet, one at each corner and one at each end center, each so marked or inscribed as to indicate the intended location.

SAID CLAIM is situated in the Undesignated Mining District, Pinal County, State of Arizona, and is more particularly described as follows:

Beginning at Corner No. 1, the Northeast corner, which is located South 2600 feet and West 5200 feet from the NE corner of Section 7, Township 2 South, Range 12 East, Gila and Salt River Meridian; thence,

- South 300 feet to the East end center; thence,
- South 300 feet to the Southeast corner; thence,
- West 1500 feet to the Southwest corner; thence,
- North 300 feet to the West end center; thence,
- North 300 feet to the Northwest corner; thence,
- East 1500 feet to the Northeast corner; the point and place of beginning.

Said claim is located in the
NE/4 of Section 12,
SE/4 of Section 12, Twp. 2 South, Range 11 East.
NW/4 of Section _____,
SW/4 of Section _____,

Dated and posted on the ground this 17th day of July, 1986

Locator: NORD RESOURCES CORPORATION
8001-A Mountain Rd. Pl. N.E.
Albuquerque, New Mexico 87110

Witness: J. D. Maguire

By: Douglas F. Sterck
Douglas F. Sterck - Agent

RECEIVED
B.L.M. AZ STATE OFFICE
SEP 4 1986
7:45 A.M.
PHOENIX, ARIZONA

Undesignated Mining District

By: _____
Deputy Recorder Recorder

1382-352

811725

NOTICE OF MINING LOCATION

LODE CLAIM

NOTICE IS HEREBY GIVEN THAT Nord Resources Corporation hereby claims the land hereinafter described as a Lode Mining Claim, under and pursuant to the laws of the United States of America and The State of Arizona, having located a lode claim as hereinafter established.

A MC 259623

THE NAME of the claim is SEATTLE # 5
lode, and the claim so located, is 1500 feet in length and 600
feet along the surface in width, claiming 300 feet on each side of the
centerline; the "location monument", at which a copy of this notice is posted,
is adjacent to the NE corner of this claim. A location notice is also
posted on the centerline, 10 feet East from the West
end center. The general course of this claim is East to West as
shown on the attached plat.

THE UNDERSIGNED has distinctly marked the said location on the ground, so that its surface boundaries may be readily traced, by six substantial posts 2 inches by 2 inches by 4.5 feet, one at each corner and one at each end center, each so marked or inscribed as to indicate the intended location.

SAID CLAIM is situated in the Undesignated Mining District, Pinal County, State of Arizona, and is more particularly described as follows:

Beginning at Corner No. 1, the Northeast corner, which is located, South 3200 feet and West 5200 feet from the NE corner of Section 7, Township 2 South, Range 12 East, Gila and Salt River Meridian; thence,

- South 300 feet to the East end center; thence,
- South 300 feet to the Southeast corner; thence,
- West 1500 feet to the Southwest corner; thence,
- North 300 feet to the West end center; thence,
- North 300 feet to the Northwest corner; thence,
- East 1500 feet to the Northeast corner; the point and place of beginning.

Said claim is located in the NE/4 of Section _____,
SE/4 of Section 12, Twp. 2 South, Range 11 East.
NW/4 of Section _____,
SW/4 of Section _____,

Dated and posted on the ground this 17th day of July, 1986

Locator: NORD RESOURCES CORPORATION
8001-A Mountain Rd. Pl. N.E.
Albuquerque, New Mexico 87110

Witness: [Signature]

By: [Signature]
Douglas F. Sterck - Agent

RECEIVED
B.L.M. AZ STATE OFFICE
SEP 4 1986
7:45 A.M.
PHOENIX, ARIZONA

Undesignated Mining District

By: _____
Deputy Recorder Recorder

1382-354

811726

NOTICE OF MINING LOCATION

LODE CLAIM

NOTICE IS HEREBY GIVEN THAT Nord Resources Corporation hereby claims the land hereinafter described as a Lode Mining Claim, under and pursuant to the laws of the United States of America and The State of Arizona, having located a lode claim as hereinafter established.

THE NAME of the claim is SEATTLE # 6
lode, and the claim so located, is 1500 feet in length and 600
feet along the surface in width, claiming 300 feet on each side of the
centerline; the "location monument", at which a copy of this notice is posted,
is adjacent to the SW corner of this claim. A location notice is also
posted on the centerline, 10 feet East from the West
end center. The general course of this claim is East to West as
shown on the attached plat.

A MC 259624

THE UNDERSIGNED has distinctly marked the said location on the ground, so that its surface boundaries may be readily traced, by six substantial posts 2 inches by 2 inches by 4.5 feet, one at each corner and one at each end center, each so marked or inscribed as to indicate the intended location.

SAID CLAIM is situated in the Undesignated Mining District, Pinal County, State of Arizona, and is more particularly described as follows:

Beginning at Corner No. 1, the Northeast corner, which is located South
1400 feet and West 3700 feet from the NE corner of
Section 7, Township 2 South, Range 12 East, Gila and Salt
River Meridian; thence,

- South 300 feet to the East end center; thence,
- South 300 feet to the Southeast corner; thence,
- West 1500 feet to the Southwest corner; thence,
- North 300 feet to the West end center; thence,
- North 300 feet to the Northwest corner; thence,
- East 1500 feet to the Northeast corner; the point and place of beginning.

Said claim is located in the
NE/4 of Section 12, Twp. 2 South, Range 11 East.
SE/4 of Section _____,
NW/4 of Section 7, Twp. 2 South, Range 12 East.
SW/4 of Section _____,

Dated and posted on the ground this 17th day of July, 1986

Locator: NORD RESOURCES CORPORATION
8001-A Mountain Rd. Pl. N.E.
Albuquerque, New Mexico 87110

Witness: [Signature]

By: [Signature]
Douglas F. Sterck - Agent

RECEIVED
B.L.M. AZ STATE OFFICE
SEP 4 1986
7:45 A.M.
PHOENIX, ARIZONA

Undesignated Mining District

By: _____
Deputy Recorder Recorder

1382-356

811727

NOTICE OF MINING LOCATION

LODE CLAIM

NOTICE IS HEREBY GIVEN THAT Nord Resources Corporation hereby claims the land hereinafter described as a Lode Mining Claim, under and pursuant to the laws of the United States of America and The State of Arizona, having located a lode claim as hereinafter established.

THE NAME of the claim is SEATTLE # 7 lode, and the claim so located, is 1500 feet in length and 600 feet along the surface in width, claiming 300 feet on each side of the centerline; the "location monument", at which a copy of this notice is posted, is adjacent to the NE corner of this claim. A location notice is also posted on the centerline, 10 feet East from the West end center. The general course of this claim is East to West as shown on the attached plat.

A MC 259625

THE UNDERSIGNED has distinctly marked the said location on the ground, so that its surface boundaries may be readily traced, by six substantial posts 2 inches by 2 inches by 4.5 feet, one at each corner and one at each end center, each so marked or inscribed as to indicate the intended location.

SAID CLAIM is situated in the Undesignated Mining District, Pinal County, State of Arizona, and is more particularly described as follows:

Beginning at Corner No. 1, the Northeast corner, which is located South 2600 feet and West 3700 feet from the NE corner of Section 7, Township 2 South, Range 12 East, Gila and Salt River Meridian; thence,

- South 300 feet to the East end center; thence,
- South 300 feet to the Southeast corner; thence,
- West 1500 feet to the Southwest corner; thence,
- North 300 feet to the West end center; thence,
- North 300 feet to the Northwest corner; thence,
- East 1500 feet to the Northeast corner; the point and place of beginning.

Said claim is located in the NE/4 of Section _____,
SE/4 of Section 12, Twp. 2 South, Range 11 East.
NW/4 of Section _____,
SW/4 of Section 7, Twp. 2 South, Range 12 East.

Dated and posted on the ground this 17th day of July, 1986

Locator: NORD RESOURCES CORPORATION
8001-A Mountain Rd. Pl. N.E.
Albuquerque, New Mexico 87110

Witness:

[Signature]

By:

[Signature]
Douglas F. Sterck - Agent

RECEIVED
B.L.M. AZ STATE OFFICE
SEP 4 1986
7:45 A.M.
PHOENIX, ARIZONA

STATE OF ARIZONA)
COUNTY OF PINAL)

1382-360

Recorded at Request of Douglas F. Sterck
in book _____ of Official Records,
Page _____ Records of PINAL
County, Arizona

Undesignated Mining
District

By: _____
Deputy Recorder Recorder

811729

NOTICE OF MINING LOCATION

LODE CLAIM

NOTICE IS HEREBY GIVEN THAT Nord Resources Corporation hereby claims the land hereinafter described as a Lode Mining Claim, under and pursuant to the laws of the United States of America and The State of Arizona, having located a lode claim as hereinafter established.

A MC 259627

THE NAME of the claim is SEATTLE # 9 lode, and the claim so located, is 1500 feet in length and 600 feet along the surface in width, claiming 300 feet on each side of the centerline; the "location monument", at which a copy of this notice is posted, is adjacent to the NE corner of this claim. A location notice is also posted on the centerline, 10 feet South from the North end center. The general course of this claim is North to South as shown on the attached plat.

THE UNDERSIGNED has distinctly marked the said location on the ground, so that its surface boundaries may be readily traced, by six substantial posts 2 inches by 2 inches by 4.5 feet, one at each corner and one at each end center, each so marked or inscribed as to indicate the intended location.

Undesignated
SAID CLAIM is situated in the Mining District, Pinal County, State of Arizona, and is more particularly described as follows:

Beginning at Corner No. 1, the Northeast corner, which is located South 3200 feet and West 3100 feet from the NE corner of Section 7, Township 2 South, Range 12 East, G. & S.R.M.; thence,

South 1500 feet to the Southeast corner; thence,
West 300 feet to the South end center; thence,
West 300 feet to the Southwest corner; thence,
North 1500 feet to the Northwest corner; thence,
East 300 feet to the North end center; thence,
East 300 feet to the Northeast corner; the point
and place of beginning.

Said claim is located in the NE/4 of Sec. _____, Twp. _____, Range _____.
SE/4 of Sec. _____, Twp. _____, Range _____.
NW/4 of Sec. _____, Twp. _____, Range _____.
SW/4 of Sec. 7, Twp. 2 So., Range 12 E.

Dated and posted on the ground this 19th day of July, 1986.

Locator: NORD RESOURCES CORPORATION
8001-A Mountain Rd. Pl. N.E.
Albuquerque, New Mexico 87110

Witness:

[Signature]

SEP 4 1986

PHOENIX, ARIZONA

By:

[Signature]
Douglas F. Sterck - Agent

STATE OF ARIZONA)
COUNTY OF PINAL)

1382-36E

Recorded at Request of Douglas F. Sterck
in book _____ of Official Records,
Page _____ Records of PINAL
County, Arizona

Undesignated Mining
District

By: _____
Deputy Recorder Recorder
811730

NOTICE OF MINING LOCATION

LODE CLAIM

NOTICE IS HEREBY GIVEN THAT Nord Resources Corporation hereby claims the land hereinafter described as a Lode Mining Claim, under and pursuant to the laws of the United States of America and The State of Arizona, having located a lode claim as hereinafter established.

A H C 259628

THE NAME of the claim is SEATTLE # 10 lode, and the claim so located, is 1500 feet in length and 600 feet along the surface in width, claiming 300 feet on each side of the centerline; the "location monument", at which a copy of this notice is posted, is adjacent to the NE corner of this claim. A location notice is also posted on the centerline, 10 feet South from the North end center. The general course of this claim is North to South as shown on the attached plat.

THE UNDERSIGNED has distinctly marked the said location on the ground, so that its surface boundaries may be readily traced, by six substantial posts 2 inches by 2 inches by 4.5 feet, one at each corner and one at each end center, each so marked or inscribed as to indicate the intended location.

SAID CLAIM is situated in the Undesignated Mining District, Pinal County, State of Arizona, and is more particularly described as follows:

Beginning at Corner No. 1, the Northeast corner, which is located South 3200 feet and West 2500 feet from the NE corner of Section 7, Township 2 South, Range 12 East, G. & S.R.M.; thence,

South 1500 feet to the Southeast corner; thence, West 300 feet to the South end center; thence, West 300 feet to the Southwest corner; thence, North 1500 feet to the Northwest corner; thence, East 300 feet to the North end center; thence, East 300 feet to the Northeast corner; the point and place of beginning.

Said claim is located in the NE/4 of Sec. _____, Twp. _____, Range _____.
SE/4 of Sec. _____, Twp. _____, Range _____.
NW/4 of Sec. _____, Twp. _____, Range _____.
SW/4 of Sec. 7, Twp. 2 So., Range 12 E.

Dated and posted on the ground this 19th day of July, 1986.

Locator: NORD RESOURCES CORPORATION
8001-A Mountain Rd. Pl. N.E.
Albuquerque, New Mexico 87110

RECEIVED
B.L.M. AZ STATE OFFICE

SEP 4 1986

7:45 AM
PHOENIX, ARIZONA

[Signature]

By: *[Signature]*
Douglas F. Sterck - Agent

Undesignated Mining District

1382-364

By: _____
Deputy Recorder Recorder
841731

NOTICE OF MINING LOCATION
LODE CLAIM

NOTICE IS HEREBY GIVEN THAT Nord Resources Corporation hereby claims the land hereinafter described as a Lode Mining Claim, under and pursuant to the laws of the United States of America and The State of Arizona, having located a lode claim as hereinafter established.

THE NAME of the claim is SEATTLE # 11 lode, and the claim so located, is 1500 feet in length and 600 feet along the surface in width, claiming 300 feet on each side of the centerline; the "location monument", at which a copy of this notice is posted, is adjacent to the SE corner of this claim. A location notice is also posted on the centerline, 10 feet West from the East end center. The general course of this claim is East to West as shown on the attached plat.

A MC 259629

THE UNDERSIGNED has distinctly marked the said location on the ground, so that its surface boundaries may be readily traced, by six substantial posts 2 inches by 2 inches by 4.5 feet, one at each corner and one at each end center, each so marked or inscribed as to indicate the intended location.

SAID CLAIM is situated in the Undesignated Mining District, Pinal County, State of Arizona, and is more particularly described as follows:

Beginning at Corner No. 1, the Northeast corner, which is located South 800 feet and West 2200 feet from the NE corner of Section 7, Township 2 South, Range 12 East, Gila and Salt River Meridian; thence,

- South 300 feet to the East end center; thence,
- South 300 feet to the Southeast corner; thence,
- West 1500 feet to the Southwest corner; thence,
- North 300 feet to the West end center; thence,
- North 300 feet to the Northwest corner; thence,
- East 1500 feet to the Northeast corner; the point and place of beginning.

Said claim is located in the NE/4 of Section 7, SE/4 of Section 7, NW/4 of Section 7, SW/4 of Section , Twp. 2 South, Range 12 East.

Dated and posted on the ground this 19th day of July, 1986

Locator: NORD RESOURCES CORPORATION
8001-A Mountain Rd. Pl. N.E.
Albuquerque, New Mexico 87110

Witness:

[Signature]

By:

[Signature]
Douglas F. Sterck - Agent

RECEIVED
S.L.M. AZ STATE OFFICE
SEP 4 1986
7:45 A.M.
PHOENIX, ARIZONA

Undesignated Mining District

1382-366

By: _____
Deputy Recorder Recorder

811732

NOTICE OF MINING LOCATION

LODE CLAIM

NOTICE IS HEREBY GIVEN THAT Nord Resources Corporation hereby claims the land hereinafter described as a Lode Mining Claim, under and pursuant to the laws of the United States of America and The State of Arizona, having located a lode claim as hereinafter established.

THE NAME of the claim is SEATTLE # 12 lode, and the claim so located, is 1500 feet in length and 600 feet along the surface in width, claiming 300 feet on each side of the centerline; the "location monument", at which a copy of this notice is posted, is adjacent to the SW corner of this claim. A location notice is also posted on the centerline, 10 feet West from the East end center. The general course of this claim is East to West as shown on the attached plat.

A MC 259630

THE UNDERSIGNED has distinctly marked the said location on the ground, so that its surface boundaries may be readily traced, by six substantial posts 2 inches by 2 inches by 4.5 feet, one at each corner and one at each end center, each so marked or inscribed as to indicate the intended location.

SAID CLAIM is situated in the Undesignated Mining District, Pinal County, State of Arizona, and is more particularly described as follows:

Beginning at Corner No. 1, the Northeast corner, which is located South 800 feet and West 700 feet from the NE corner of Section 7, Township 2 South, Range 12 East, Gila and Salt River Meridian; thence,

South 300 feet to the East end center; thence,
South 300 feet to the Southeast corner; thence,
West 1500 feet to the Southwest corner; thence,
North 300 feet to the West end center; thence,
North 300 feet to the Northwest corner; thence,
East 1500 feet to the Northeast corner; the point and place of beginning.

Said claim is located in the NE/4 of Section 7,
SE/4 of Section _____, Twp. 2 South, Range 12 East.
NW/4 of Section _____,
SW/4 of Section _____,

Dated and posted on the ground this 18th day of July, 1986

Locator: NORD RESOURCES CORPORATION
8001-A Mountain Rd. Pl. N.E.
Albuquerque, New Mexico 87110

Witness: J. August Maguire

By: Douglas F. Sterck
Douglas F. Sterck - Agent

RECEIVED
B.L.M. AZ STATE OFFICE
SEP 4 1986
7:45 A.M.
PHOENIX, ARIZONA

Undesignated Mining District

By: _____
Deputy Recorder Recorder
811733

1382-368

NOTICE OF MINING LOCATION

LODE CLAIM

NOTICE IS HEREBY GIVEN THAT Nord Resources Corporation hereby claims the land hereinafter described as a Lode Mining Claim, under and pursuant to the laws of the United States of America and The State of Arizona, having located a lode claim as hereinafter established.

THE NAME of the claim is SEATTLE # 13 lode, and the claim so located, is 1500 feet in length and 600 feet along the surface in width, claiming 300 feet on each side of the centerline; the "location monument", at which a copy of this notice is posted, is adjacent to the NE corner of this claim. A location notice is also posted on the centerline, 10 feet West from the East end center. The general course of this claim is East to West as shown on the attached plat.

A
M
C
259631

THE UNDERSIGNED has distinctly marked the said location on the ground, so that its surface boundaries may be readily traced, by six substantial posts 2 inches by 2 inches by 4.5 feet, one at each corner and one at each end center, each so marked or inscribed as to indicate the intended location.

SAID CLAIM is situated in the Undesignated Mining District, Pinal County, State of Arizona, and is more particularly described as follows:

Beginning at Corner No. 1, the Northeast corner, which is located South 1400 feet and West 700 feet from the NE corner of Section 7, Township 2 South, Range 12 East, Gila and Salt River Meridian; thence,

- South 300 feet to the East end center; thence,
- South 300 feet to the Southeast corner; thence,
- West 1500 feet to the Southwest corner; thence,
- North 300 feet to the West end center; thence,
- North 300 feet to the Northwest corner; thence,
- East 1500 feet to the Northeast corner; the point and place of beginning.

Said claim is located in the NE/4 of Section 7, SE/4 of Section _____, Twp. 2 South, Range 12 East. NW/4 of Section _____, SW/4 of Section _____,

Dated and posted on the ground this 18th day of July, 1986

Locator: NORD RESOURCES CORPORATION
8001-A Mountain Rd. Pl. N.E.
Albuquerque, New Mexico 87110

Witness: [Signature]

By: [Signature]
Douglas F. Sterck - Agent

RECEIVED
B.L.M. AZ STATE OFFICE
SEP 4 1986
7:45 A.M.
PHOENIX, ARIZONA

Undesignated Mining District

By: _____
Deputy Recorder Recorder
811731

1382-370

NOTICE OF MINING LOCATION

LODE CLAIM

NOTICE IS HEREBY GIVEN THAT Nord Resources Corporation hereby claims the land hereinafter described as a Lode Mining Claim, under and pursuant to the laws of the United States of America and The State of Arizona, having located a lode claim as hereinafter established.

THE NAME of the claim is SEATTLE # 14
lode, and the claim so located, is 1500 feet in length and 600
feet along the surface in width, claiming 300 feet on each side of the
centerline; the "location monument", at which a copy of this notice is posted,
is adjacent to the NE corner of this claim. A location notice is also
posted on the centerline, 10 feet East from the West
end center. The general course of this claim is East to West as
shown on the attached plat.

A MC 259632

THE UNDERSIGNED has distinctly marked the said location on the ground, so that its surface boundaries may be readily traced, by six substantial posts 2 inches by 2 inches by 4.5 feet, one at each corner and one at each end center, each so marked or inscribed as to indicate the intended location.

SAID CLAIM is situated in the Undesignated Mining District, Pinal County, State of Arizona, and is more particularly described as follows:

Beginning at Corner No. 1, the Northeast corner, which is located South
800 feet and East 800 feet from the NE corner of
Section 7, Township 2 South, Range 12 East, Gila and Salt
River Meridian; thence,

- South 300 feet to the East end center; thence,
- South 300 feet to the Southeast corner; thence,
- West 1500 feet to the Southwest corner; thence,
- North 300 feet to the West end center; thence,
- North 300 feet to the Northwest corner; thence,
- East 1500 feet to the Northeast corner; the point and place of beginning.

Said claim is located in the
NE/4 of Section 7,
SE/4 of Section _____, Twp. 2 South, Range 12 East.
NW/4 of Section 8,
SW/4 of Section _____,

Dated and posted on the ground this 18th day of July, 1986

Locator: NORD RESOURCES CORPORATION
8001-A Mountain Rd. Pl. N.E.
Albuquerque, New Mexico 87110

Witness: [Signature]

By: [Signature]
Douglas F. Sterck - Agent

RECEIVED
STATE OFFICE
SEP 4 1986
7:45 A.M.
PHOENIX, ARIZONA

Undesignated Mining District

By: _____
Deputy Recorder **811733**

1382-372

NOTICE OF MINING LOCATION

LODE CLAIM

NOTICE IS HEREBY GIVEN THAT Nord Resources Corporation hereby claims the land hereinafter described as a Lode Mining Claim, under and pursuant to the laws of the United States of America and The State of Arizona, having located a lode claim as hereinafter established.

THE NAME of the claim is SEATTLE # 15 lode, and the claim so located, is 1500 feet in length and 600 feet along the surface in width, claiming 300 feet on each side of the centerline; the "location monument", at which a copy of this notice is posted, is adjacent to the NE corner of this claim. A location notice is also posted on the centerline, 10 feet East from the West end center. The general course of this claim is East to West as shown on the attached plat.

THE UNDERSIGNED has distinctly marked the said location on the ground, so that its surface boundaries may be readily traced, by six substantial posts 2 inches by 2 inches by 4.5 feet, one at each corner and one at each end center, each so marked or inscribed as to indicate the intended location.

SAID CLAIM is situated in the Undesignated Mining District, Pinal County, State of Arizona, and is more particularly described as follows:

Beginning at Corner No. 1, the Northeast corner, which is located South 1400 feet and East 800 feet from the NE corner of Section 7, Township 2 South, Range 12 East, Gila and Salt River Meridian; thence;

South 300 feet to the East end center; thence,
South 300 feet to the Southeast corner; thence,
West 1500 feet to the Southwest corner; thence,
North 300 feet to the West end center; thence,
North 300 feet to the Northwest corner; thence,
East 1500 feet to the Northeast corner; the point and place of beginning.

Said claim is located in the NE/4 of Section 7,
SE/4 of Section _____, Twp. 2 South, Range 12 East.
NW/4 of Section 8,
SW/4 of Section _____,

Dated and posted on the ground this 18th day of July, 1986

Locator: NORD RESOURCES CORPORATION
8001-A Mountain Rd. Pl. N.E.
Albuquerque, New Mexico 87110

Witness: J. Douglas Maguire

By: Douglas F. Sterck
Douglas F. Sterck - Agent

RECEIVED
B. M. AZ STATE OFFICE
SEP 4 1986
7:45 A.M.
PHOENIX, ARIZONA

A MC 259633

Undesignated Mining District

By: _____
Deputy Recorder Recorder
811736

1382-374

NOTICE OF MINING LOCATION

LODE CLAIM

NOTICE IS HEREBY GIVEN THAT Nord Resources Corporation hereby claims the land hereinafter described as a Lode Mining Claim, under and pursuant to the laws of the United States of America and The State of Arizona, having located a lode claim as hereinafter established.

THE NAME of the claim is SEATTLE # 16 lode, and the claim so located, is 1500 feet in length and 600 feet along the surface in width, claiming 300 feet on each side of the centerline; the "location monument", at which a copy of this notice is posted, is adjacent to the NE corner of this claim. A location notice is also posted on the centerline, 10 feet West from the East end center. The general course of this claim is East to West as shown on the attached plat.

THE UNDERSIGNED has distinctly marked the said location on the ground, so that its surface boundaries may be readily traced, by six substantial posts 2 inches by 2 inches by 4.5 feet, one at each corner and one at each end center, each so marked or inscribed as to indicate the intended location.

SAID CLAIM is situated in the Undesignated Mining District, Pinal County, State of Arizona, and is more particularly described as follows:

Beginning at Corner No. 1, the Northeast corner, which is located South 2000 feet and East 300 feet from the NE corner of Section 7, Township 2 South, Range 12 East, Gila and Salt River Meridian; thence,

- South 300 feet to the East end center; thence,
- South 300 feet to the Southeast corner; thence,
- West 1500 feet to the Southwest corner; thence,
- North 300 feet to the West end center; thence,
- North 300 feet to the Northwest corner; thence,
- East 1500 feet to the Northeast corner; the point and place of beginning.

Said claim is located in the NE/4 of Section 7, SE/4 of Section _____, Twp. 2 South, Range 12 East. NW/4 of Section 8, SW/4 of Section _____,

Dated and posted on the ground this 18th day of July, 1986

Locator: NORD RESOURCES CORPORATION
8001-A Mountain Rd. Pl. N.E.
Albuquerque, New Mexico 87110

Witness: [Signature]

By: [Signature]
Douglas F. Sterck - Agent

RECEIVED
B.L.M. AZ STATE OFFICE
SEP 4 1986
7:45 A.M.
PHOENIX, ARIZONA

A MC 259634

Undesignated Mining District

By: _____
Deputy Recorder Recorder

1382-378

811738

NOTICE OF MINING LOCATION

LODE CLAIM

NOTICE IS HEREBY GIVEN THAT Nord Resources Corporation hereby claims the land hereinafter described as a Lode Mining Claim, under and pursuant to the laws of the United States of America and The State of Arizona, having located a lode claim as hereinafter established.

THE NAME of the claim is SEATTLE # 18 lode, and the claim so located, is 1500 feet in length and 600 feet along the surface in width, claiming 300 feet on each side of the centerline; the "location monument", at which a copy of this notice is posted, is adjacent to the NW corner of this claim. A location notice is also posted on the centerline, 10 feet East from the West end center. The general course of this claim is East to West as shown on the attached plat.

A MC 259636

THE UNDERSIGNED has distinctly marked the said location on the ground, so that its surface boundaries may be readily traced, by six substantial posts 2 inches by 2 inches by 4.5 feet, one at each corner and one at each end center, each so marked or inscribed as to indicate the intended location.

SAID CLAIM is situated in the Undesignated Mining District, Pinal County, State of Arizona, and is more particularly described as follows:

Beginning at Corner No. 1, the Northeast corner, which is located South 2600 feet and East 1800 feet from the NE corner of Section 7, Township 2 South, Range 12 East, Gila and Salt River Meridian; thence,

- South 300 feet to the East end center; thence,
- South 300 feet to the Southeast corner; thence,
- West 1500 feet to the Southwest corner; thence,
- North 300 feet to the West end center; thence,
- North 300 feet to the Northwest corner; thence,
- East 1500 feet to the Northeast corner; the point and place of beginning.

Said claim is located in the NE/4 of Section _____,
SE/4 of Section _____, Twp. 2 South, Range 12 East.
NW/4 of Section 8,
SW/4 of Section 8,

Dated and posted on the ground this 18th day of July, 1986

Locator: NORD RESOURCES CORPORATION
8001-A Mountain Rd. Pl. N.E.
Albuquerque, New Mexico 87110

Witness: [Signature]

By: [Signature]
Douglas F. Sterck - Agent

RECEIVED
B.L.M. AZ STATE OFFICE
SEP 4 1986
7:45 A.M.
PHOENIX, ARIZONA

Undesignated Mining District

By: _____
Deputy Recorder Recorder

1382-380

811739

NOTICE OF MINING LOCATION

LODE CLAIM

NOTICE IS HEREBY GIVEN THAT Nord Resources Corporation hereby claims the land hereinafter described as a Lode Mining Claim, under and pursuant to the laws of the United States of America and The State of Arizona, having located a lode claim as hereinafter established.

THE NAME of the claim is SEATTLE # 19
lode, and the claim so located, is 1500 feet in length and 600
feet along the surface in width, claiming 300 feet on each side of the
centerline; the "location monument", at which a copy of this notice is posted,
is adjacent to the NE corner of this claim. A location notice is also
posted on the centerline, 10 feet East from the West
end center. The general course of this claim is East to West as
shown on the attached plat.

THE UNDERSIGNED has distinctly marked the said location on the ground, so that its surface boundaries may be readily traced, by six substantial posts 2 inches by 2 inches by 4.5 feet, one at each corner and one at each end center, each so marked or inscribed as to indicate the intended location.

SAID CLAIM is situated in the Undesignated Mining District, Pinal County, State of Arizona, and is more particularly described as follows:

Beginning at Corner No. 1, the Northeast corner, which is located South
2000 feet and West 3700 feet from the NE corner of
Section 7, Township 2 South, Range 12 East, Gila and Salt
River Meridian; thence,

- South 300 feet to the East end center; thence,
- South 300 feet to the Southeast corner; thence,
- West 1500 feet to the Southwest corner; thence,
- North 300 feet to the West end center; thence,
- North 300 feet to the Northwest corner; thence,
- East 1500 feet to the Northeast corner; the point and place of beginning.

Said claim is located in the
NE/4 of Section 12, Twp. 2 South, Range 11 East.
SE/4 of Section _____,
NW/4 of Section 7, Twp. 2 South, Range 12 East.
SW/4 of Section _____,

Dated and posted on the ground this 17th day of July, 1986

Locator: NORD RESOURCES CORPORATION
8001-A Mountain Rd. Pl. N.E.
Albuquerque, New Mexico 87110

Witness:

[Signature]

By:

[Signature]
Douglas F. Sterck - Agent

RECEIVED
B.L.M. AZ STATE OFFICE
SEP 4 1986
7:40 A.M.
PHOENIX, ARIZONA

A MC 259637

Undesignated Mining District

By: _____
Deputy Recorder Recorder

1382-382

811710

NOTICE OF MINING LOCATION

LODE CLAIM

NOTICE IS HEREBY GIVEN THAT Nord Resources Corporation hereby claims the land hereinafter described as a Lode Mining Claim, under and pursuant to the laws of the United States of America and The State of Arizona, having located a lode claim as hereinafter established.

THE NAME of the claim is SEATTLE # 20 lode, and the claim so located, is 1500 feet in length and 600 feet along the surface in width, claiming 300 feet on each side of the centerline; the "location monument", at which a copy of this notice is posted, is adjacent to the NE corner of this claim. A location notice is also posted on the centerline, 10 feet West from the East end center. The general course of this claim is East to West as shown on the attached plat.

A MC 259638

THE UNDERSIGNED has distinctly marked the said location on the ground, so that its surface boundaries may be readily traced, by six substantial posts 2 inches by 2 inches by 4.5 feet, one at each corner and one at each end center, each so marked or inscribed as to indicate the intended location.

SAID CLAIM is situated in the Undesignated Mining District, Pinal County, State of Arizona, and is more particularly described as follows:

Beginning at Corner No. 1, the Northeast corner, which is located South 1400 feet and West 2200 feet from the NE corner of Section 7, Township 2 South, Range 12 East, Gila and Salt River Meridian; thence,

- South 300 feet to the East end center; thence,
- South 300 feet to the Southeast corner; thence,
- West 1500 feet to the Southwest corner; thence,
- North 300 feet to the West end center; thence,
- North 300 feet to the Northwest corner; thence,
- East 1500 feet to the Northeast corner; the point and place of beginning.

Said claim is located in the NE/4 of Section 7, SE/4 of Section _____, NW/4 of Section 7, SW/4 of Section _____, Twp. 2 South, Range 12 East.

Dated and posted on the ground this 19th day of July, 1986

Locator: NORD RESOURCES CORPORATION
8001-A Mountain Rd. Pl. N.E.
Albuquerque, New Mexico 87110

Witness: *[Signature]*

By: *[Signature]*
Douglas F. Sterck Agent

RECEIVED
AZ STATE OFFICE
SEP 4 1986
7:45 A.M.
PHOENIX, ARIZONA

Undesignated Mining District

1382-384

By: _____
Deputy Recorder Recorder
811711

NOTICE OF MINING LOCATION

LODE CLAIM

NOTICE IS HEREBY GIVEN THAT Nord Resources Corporation hereby claims the land hereinafter described as a Lode Mining Claim, under and pursuant to the laws of the United States of America and The State of Arizona, having located a lode claim as hereinafter established.

A
M
C
259639

THE NAME of the claim is SEATTLE # 21 lode, and the claim so located, is 1500 feet in length and 600 feet along the surface in width, claiming 300 feet on each side of the centerline; the "location monument", at which a copy of this notice is posted, is adjacent to the NE corner of this claim. A location notice is also posted on the centerline, 10 feet West from the East end center. The general course of this claim is East to West as shown on the attached plat.

THE UNDERSIGNED has distinctly marked the said location on the ground, so that its surface boundaries may be readily traced, by six substantial posts 2 inches by 2 inches by 4.5 feet, one at each corner and one at each end center, each so marked or inscribed as to indicate the intended location.

SAID CLAIM is situated in the Undesignated Mining District, Pinal County, State of Arizona, and is more particularly described as follows:

Beginning at Corner No. 1, the Northeast corner, which is located South 2000 feet and West 2200 feet from the NE corner of Section 7, Township 2 South, Range 12 East, Gila and Salt River Meridian; thence,

- South 300 feet to the East end center; thence,
- South 300 feet to the Southeast corner; thence,
- West 1500 feet to the Southwest corner; thence,
- North 300 feet to the West end center; thence,
- North 300 feet to the Northwest corner; thence,
- East 1500 feet to the Northeast corner; the point and place of beginning.

Said claim is located in the NE/4 of Section 7, SE/4 of Section 7, NW/4 of Section 7, SW/4 of Section 7, Twp. 2 South, Range 12 East.

Dated and posted on the ground this 19th day of July, 1986

Locator: NORD RESOURCES CORPORATION
8001-A Mountain Rd. Pl. N.E.
Albuquerque, New Mexico 87110

Witness: [Signature]

By: [Signature]
Douglas F. Sterck - Agent

RECEIVED
B.L.M. AZ STATE OFFICE
SEP 4 1986
7:45 A.M.
PHOENIX, ARIZONA

Undesignated Mining District

1382-386

By: _____
Deputy Recorder Recorder

811712

NOTICE OF MINING LOCATION

LODE CLAIM

NOTICE IS HEREBY GIVEN THAT Nord Resources Corporation hereby claims the land hereinafter described as a Lode Mining Claim, under and pursuant to the laws of the United States of America and The State of Arizona, having located a lode claim as hereinafter established.

THE NAME of the claim is SEATTLE # 22 lode, and the claim so located, is 1500 feet in length and 600 feet along the surface in width, claiming 300 feet on each side of the centerline; the "location monument", at which a copy of this notice is posted, is adjacent to the NE corner of this claim. A location notice is also posted on the centerline, 10' feet West from the East end center. The general course of this claim is East to West as shown on the attached plat.

A
M
C
259640

THE UNDERSIGNED has distinctly marked the said location on the ground, so that its surface boundaries may be readily traced, by six substantial posts 2 inches by 2 inches by 4.5 feet, one at each corner and one at each end center, each so marked or inscribed as to indicate the intended location.

SAID CLAIM is situated in the Undesignated Mining District, Pinal County, State of Arizona, and is more particularly described as follows:

Beginning at Corner No. 1, the Northeast corner, which is located South 2600 feet and West 2200 feet from the NE corner of Section 7, Township 2 South, Range 12 East, Gila and Salt River Meridian; thence,

- South 300 feet to the East end center; thence,
- South 300 feet to the Southeast corner; thence,
- West 1500 feet to the Southwest corner; thence,
- North 300 feet to the West end center; thence,
- North 300 feet to the Northwest corner; thence,
- East 1500 feet to the Northeast corner; the point and place of beginning.

Said claim is located in the NE/4 of Section 7, SE/4 of Section 7, NW/4 of Section 7, SW/4 of Section 7, Twp. 2 South, Range 12 East.

Dated and posted on the ground this 19th day of July, 1986

Locator: NORD RESOURCES CORPORATION
8001-A Mountain Rd. Pl. N.E.
Albuquerque, New Mexico 87110

Witness: [Signature]

By: [Signature]
Douglas F. Sterck - Agent

RECEIVED
B.L.M. AZ STATE OFFICE
SEP 4 1986
7:45 A.M.
PHOENIX, ARIZONA

Undesignated Mining District

1382-388 By: _____ Deputy Recorder Recorder
811713

NOTICE OF MINING LOCATION

LODE CLAIM

NOTICE IS HEREBY GIVEN THAT Nord Resources Corporation hereby claims the land hereinafter described as a Lode Mining Claim, under and pursuant to the laws of the United States of America and The State of Arizona, having located a lode claim as hereinafter established.

A MC 259641

THE NAME of the claim is SEATTLE # 23 lode, and the claim so located, is 1000 feet in length and 600 feet along the surface in width, claiming 300 feet on each side of the centerline; the "location monument", at which a copy of this notice is posted, is adjacent to the NE corner of this claim. A location notice is also posted on the centerline, 10 feet East from the West end center. The general course of this claim is East to West as shown on the attached plat.

THE UNDERSIGNED has distinctly marked the said location on the ground, so that its surface boundaries may be readily traced, by six substantial posts 2 inches by 2 inches by 4.5 feet, one at each corner and one at each end center, each so marked or inscribed as to indicate the intended location.

SAID CLAIM is situated in the Undesignated Mining District, Pinal County, State of Arizona, and is more particularly described as follows:

Beginning at Corner No. 1, the Northeast corner, which is located South 2000 feet and West 1200 feet from the NE corner of Section 7, Township 2 South, Range 12 East, Gila and Salt River Meridian; thence,

- South 300 feet to the East end center; thence,
- South 300 feet to the Southeast corner; thence,
- West 1000 feet to the Southwest corner; thence,
- North 300 feet to the West end center; thence,
- North 300 feet to the Northwest corner; thence,
- East 1000 feet to the Northeast corner; the point and place of beginning.

Said claim is located in the NE/4 of Section 7, SE/4 of Section _____, NW/4 of Section _____, SW/4 of Section _____, Twp. 2 South, Range 12 East.

Dated and posted on the ground this 19th day of July, 1986

Locator: NORD RESOURCES CORPORATION
8001-A Mountain Rd. Pl. N.E.
Albuquerque, New Mexico 87110

Witness: J. Douglas Magnus

By: Douglas F. Sterck
Douglas F. Sterck - Agent

SEP 4 1986
7:45 A.M.
PHOENIX, ARIZONA

Undesignated Mining District

1382-390

By: _____
Deputy Recorder Recorder

811711

NOTICE OF MINING LOCATION

LODE CLAIM

NOTICE IS HEREBY GIVEN THAT Nord Resources Corporation hereby claims the land hereinafter described as a Lode Mining Claim, under and pursuant to the laws of the United States of America and The State of Arizona, having located a lode claim as hereinafter established.

THE NAME of the claim is SEATTLE # 24 lode, and the claim so located, is 1000 feet in length and 600 feet along the surface in width, claiming 300 feet on each side of the centerline; the "location monument", at which a copy of this notice is posted, is adjacent to the NE corner of this claim. A location notice is also posted on the centerline, 10 feet East from the West end center. The general course of this claim is East to West as shown on the attached plat.

THE UNDERSIGNED has distinctly marked the said location on the ground, so that its surface boundaries may be readily traced, by six substantial posts 2 inches by 2 inches by 4.5 feet, one at each corner and one at each end center, each so marked or inscribed as to indicate the intended location.

SAID CLAIM is situated in the Undesignated Mining District, Pinal County, State of Arizona, and is more particularly described as follows:

Beginning at Corner No. 1, the Northeast corner, which is located South 2600 feet and West 1200 feet from the NE corner of Section 7, Township 2 South, Range 12 East, Gila and Salt River Meridian; thence,

South 300 feet to the East end center; thence,
South 300 feet to the Southeast corner; thence,
West 1000 feet to the Southwest corner; thence,
North 300 feet to the West end center; thence,
North 300 feet to the Northwest corner; thence,
East 1000 feet to the Northeast corner; the point and place of beginning.

Said claim is located in the NE/4 of Section 7,
SE/4 of Section 7, Twp. 2 South, Range 12 East.
NW/4 of Section _____,
SW/4 of Section _____,

Dated and posted on the ground this 19th day of July, 1986

Locator: NORD RESOURCES CORPORATION
8001-A Mountain Rd. Pl. N.E.
Albuquerque, New Mexico 87110

Witness: [Signature]

By: [Signature]
Douglas F. Sterck - Agent

RECEIVED
B.L.M. AZ STATE OFFICE
SEP 4 1986
7:45 A.M.
PHOENIX, ARIZONA

A MC 259642

Undesignated Mining District

1382-392

By: _____
Deputy Recorder Recorder

811715

NOTICE OF MINING LOCATION

LODE CLAIM

NOTICE IS HEREBY GIVEN THAT Nord Resources Corporation hereby claims the land hereinafter described as a Lode Mining Claim, under and pursuant to the laws of the United States of America and The State of Arizona, having located a lode claim as hereinafter established.

THE NAME of the claim is SEATTLE # 25 lode, and the claim so located, is 1500 feet in length and 600 feet along the surface in width, claiming 300 feet on each side of the centerline; the "location monument", at which a copy of this notice is posted, is adjacent to the NE corner of this claim. A location notice is also posted on the centerline, 10 feet East from the West end center. The general course of this claim is East to West as shown on the attached plat.

THE UNDERSIGNED has distinctly marked the said location on the ground, so that its surface boundaries may be readily traced, by six substantial posts 2 inches by 2 inches by 4.5 feet, one at each corner and one at each end center, each so marked or inscribed as to indicate the intended location.

SAID CLAIM is situated in the Undesignated Mining District, Pinal County, State of Arizona, and is more particularly described as follows:

Beginning at Corner No. 1, the Northeast corner, which is located South 2600 feet and East 300 feet from the NE corner of Section 7, Township 2 South, Range 12 East, Gila and Salt River Meridian; thence,

- South 300 feet to the East end center; thence,
- South 300 feet to the Southeast corner; thence,
- West 1500 feet to the Southwest corner; thence,
- North 300 feet to the West end center; thence,
- North 300 feet to the Northwest corner; thence,
- East 1500 feet to the Northeast corner; the point and place of beginning.

Said claim is located in the NE/4 of Section 7, SE/4 of Section 7, NW/4 of Section 8, SW/4 of Section 8, Twp. 2 South, Range 12 East.

Dated and posted on the ground this 19th day of July, 1986

Locator: NORD RESOURCES CORPORATION
8001-A Mountain Rd. Pl. N.E.
Albuquerque, New Mexico 87110

Witness: J. Douglas Maguire

By: Douglas F. Sterck
Douglas F. Sterck - Agent

RECEIVED
B.L.M. AZ STATE OFFICE
SEP 4 1986
7:45 A.M.
PHOENIX, ARIZONA

A MC 259643

STATE OF ARIZONA)
COUNTY OF PINAL)

Recorded at Request of Douglas F. Sterck
in book _____ of Official Records,
Page _____ Records of PINAL
County, Arizona

Undesignated Mining
District

1382-394

By: _____
Deputy Recorder Recorder

811716

NOTICE OF MINING LOCATION

LODE CLAIM

NOTICE IS HEREBY GIVEN THAT Nord Resources Corporation hereby claims the land hereinafter described as a Lode Mining Claim, under and pursuant to the laws of the United States of America and The State of Arizona, having located a lode claim as hereinafter established.

THE NAME of the claim is TEKOA # 1 lode, and the claim so located, is 1500 feet in length and 600 feet along the surface in width, claiming 300 feet on each side of the centerline; the "location monument", at which a copy of this notice is posted, is adjacent to the NE corner of this claim. A location notice is also posted on the centerline, 10 feet South from the North end center. The general course of this claim is North to South as shown on the attached plat.

THE UNDERSIGNED has distinctly marked the said location on the ground, so that its surface boundaries may be readily traced, by six substantial posts 2 inches by 2 inches by 4.5 feet, one at each corner and one at each end center, each so marked or inscribed as to indicate the intended location.

SAID CLAIM is situated in the Undesignated Mining District, Pinal County, State of Arizona, and is more particularly described as follows:

Beginning at Corner No. 1, the Northeast corner, which is located South 100 feet and West 200 feet from the NE corner of Section 29, Township 2 South, Range 12 East, G. & S.R.M.; thence,

South 1500 feet to the Southeast corner; thence,
West 300 feet to the South end center; thence,
West 300 feet to the Southwest corner; thence,
North 1500 feet to the Northwest corner; thence,
East 300 feet to the North end center; thence,
East 300 feet to the Northeast corner; the point
and place of beginning.

Said claim is located in the NE/4 of Sec. 29, Twp. 2 So., Range 12 E.
SE/4 of Sec. _____, Twp. _____, Range _____.
NW/4 of Sec. _____, Twp. _____, Range _____.
SW/4 of Sec. _____, Twp. _____, Range _____.

Dated and posted on the ground this 20th day of July, 1986.

Locator: NORD RESOURCES CORPORATION
8001-A Mountain Rd. Pl. N.E.
Albuquerque, New Mexico 87110

Witness: [Signature]

By: [Signature]
Douglas F. Sterck - Agent

RECEIVED
B.L.M. AZ STATE OFFICE

SEP 4 1986

7:45 A.M.
PHOENIX, AZ

A MC 259644

STATE OF ARIZONA)
COUNTY OF PINAL)

Recorded at Request of Douglas F. Sterck
in book _____ of Official Records,
Page _____ Records of PINAL
County, Arizona

Undesignated Mining
District

1382-396

By: _____
Deputy Recorder Recorder
841747

NOTICE OF MINING LOCATION

LODE CLAIM

NOTICE IS HEREBY GIVEN THAT Nord Resources Corporation hereby
claims the land hereinafter described as a Lode Mining Claim, under
and pursuant to the laws of the United States of America and The
State of Arizona, having located a lode claim as hereinafter established.

A
MC
259645

THE NAME of the claim is TEKOA # 2
lode, and the claim so located, is 1500 feet in length and
600 feet along the surface in width, claiming 300
feet on each side of the centerline; the "location monument", at
which a copy of this notice is posted, is adjacent to the NE
corner of this claim. A location notice is also posted on the
centerline, 10 feet South from the North
end center. The general course of this claim is North to South as shown
on the attached plat.

THE UNDERSIGNED has distinctly marked the said location on
the ground, so that its surface boundaries may be readily traced,
by six substantial posts 2 inches by 2 inches by 4.5 feet, one at
each corner and one at each end center, each so marked or inscribed
as to indicate the intended location.

SAID CLAIM is situated in the Undesignated
Mining District, Pinal
County, State of Arizona, and is more particularly described as
follows:

Beginning at Corner No. 1, the Northeast corner, which is
located South 600 feet and East 400 feet from the
NE corner of Section 29, Township 2 South,
Range 12 East, G. & S.R.M.; thence,

South 1500 feet to the Southeast corner; thence,
West 300 feet to the South end center; thence,
West 300 feet to the Southwest corner; thence,
North 1500 feet to the Northwest corner; thence,
East 300 feet to the North end center; thence,
East 300 feet to the Northeast corner; the point
and place of beginning.

Said claim is located in the NE/4 of Sec. 29, Twp. 2 So., Range 12 E.
SE/4 of Sec. _____, Twp. _____, Range _____.
NW/4 of Sec. 28, Twp. 2 So., Range 12 E.
SW/4 of Sec. _____, Twp. _____, Range _____.

Dated and posted on the ground this 20th day of July, 1986.

Locator: NORD RESOURCES CORPORATION
8001-A Mountain Rd. Pl. N.E.
Albuquerque, New Mexico 87110

Witness B.L. Maguire
RECEIVED
AZ STATE OFFICE
SEP 4 1986
7:45 A.M.
PHOENIX, ARIZONA

By: Douglas F. Sterck
Douglas F. Sterck - Agent

1382-398

STATE OF ARIZONA)
COUNTY OF PINAL)

Recorded at Request of Douglas F. Sterck
in book _____ of Official Records,
Page _____ Records of PINAL
County, Arizona

Undesignated Mining
District

By: _____
Deputy Recorder Recorder

811718

NOTICE OF MINING LOCATION

LODE CLAIM

NOTICE IS HEREBY GIVEN THAT Nord Resources Corporation hereby claims the land hereinafter described as a Lode Mining Claim, under and pursuant to the laws of the United States of America and The State of Arizona, having located a lode claim as hereinafter established.

A MC 259646

THE NAME of the claim is TEKOA # 3 lode, and the claim so located, is 1500 feet in length and 600 feet along the surface in width, claiming 300 feet on each side of the centerline; the "location monument", at which a copy of this notice is posted, is adjacent to the NE corner of this claim. A location notice is also posted on the centerline, 10 feet South from the North end center. The general course of this claim is North to South as shown on the attached plat.

THE UNDERSIGNED has distinctly marked the said location on the ground, so that its surface boundaries may be readily traced, by six substantial posts 2 inches by 2 inches by 4.5 feet, one at each corner and one at each end center, each so marked or inscribed as to indicate the intended location.

SAID CLAIM is situated in the Undesignated Mining District, Pinal County, State of Arizona, and is more particularly described as follows:

Beginning at Corner No. 1, the Northeast corner, which is located South 600 feet and East 1000 feet from the NE corner of Section 29, Township 2 South, Range 12 East, G. & S.R.M.; thence,

South 1500 feet to the Southeast corner; thence,
West 300 feet to the South end center; thence,
West 300 feet to the Southwest corner; thence,
North 1500 feet to the Northwest corner; thence,
East 300 feet to the North end center; thence,
East 300 feet to the Northeast corner; the point
and place of beginning.

Said claim is located in the NE/4 of Sec. _____, Twp. _____, Range _____.
SE/4 of Sec. _____, Twp. _____, Range _____.
NW/4 of Sec. 28, Twp. 2 So., Range 12 E.
SW/4 of Sec. _____, Twp. _____, Range _____.

Dated and posted on the ground this 20th day of July, 1986.

Locator: NORD RESOURCES CORPORATION
8001-A Mountain Rd. Pl. N.E.
Albuquerque, New Mexico 87110

Witness: [Signature]
SEP 4 1986

By: [Signature]
Douglas F. Sterck - Agent

1382-00

STATE OF ARIZONA)
COUNTY OF PINAL)

Recorded at Request of Douglas F. Sterck
in book _____ of Official Records,
Page _____ Records of PINAL
County, Arizona

Undesignated Mining
District

By: _____
Deputy Recorder G. Sterck

NOTICE OF MINING LOCATION

LODE CLAIM

NOTICE IS HEREBY GIVEN THAT Nord Resources Corporation hereby claims the land hereinafter described as a Lode Mining Claim, under and pursuant to the laws of the United States of America and The State of Arizona, having located a lode claim as hereinafter established.

THE NAME of the claim is TEKOA # 4
lode, and the claim so located, is 1500 feet in length and
600 feet along the surface in width, claiming 300
feet on each side of the centerline; the "location monument", at
which a copy of this notice is posted, is adjacent to the NE
corner of this claim. A location notice is also posted on the
centerline, 10 feet South from the North
end center. The general course of this claim is North to South as shown
on the attached plat.

THE UNDERSIGNED has distinctly marked the said location on the ground, so that its surface boundaries may be readily traced, by six substantial posts 2 inches by 2 inches by 4.5 feet, one at each corner and one at each end center, each so marked or inscribed as to indicate the intended location.

SAID CLAIM is situated in the Undesignated Mining District, Pinal County, State of Arizona, and is more particularly described as follows:

Beginning at Corner No. 1, the Northeast corner, which is located South 600 feet and East 1600 feet from the NE corner of Section 29, Township 2 South, Range 12 East, G. & S.R.M.; thence,

South 1500 feet to the Southeast corner; thence,
West 300 feet to the South end center; thence,
West 300 feet to the Southwest corner; thence,
North 1500 feet to the Northwest corner; thence,
East 300 feet to the North end center; thence,
East 300 feet to the Northeast corner; the point
and place of beginning.

Said claim is located in the NE/4 of Sec. _____, Twp. _____, Range _____.
SE/4 of Sec. _____, Twp. _____, Range _____.
NW/4 of Sec. 28, Twp. 2 So., Range 12 E.
SW/4 of Sec. _____, Twp. _____, Range _____.

Dated and posted on the ground this 20th day of July, 1986.

Locator: NORD RESOURCES CORPORATION
8001-A Mountain Rd. Pl. N.E.
Albuquerque, New Mexico 87110

Witness: [Signature]
SER 1 1986
7:45 A.M.
PHOENIX, ARIZONA

By: [Signature]
Douglas F. Sterck - Agent

A H C 259647

STATE OF ARIZONA)
COUNTY OF PINAL)

Recorded at Request of Douglas F. Sterck
in book _____ of Official Records,
Page _____ Records of PINAL
County, Arizona

Undesignated Mining
District

By: _____
Deputy Recorder Recorder

811750

NOTICE OF MINING LOCATION

LODE CLAIM

NOTICE IS HEREBY GIVEN THAT Nord Resources Corporation hereby claims the land hereinafter described as a Lode Mining Claim, under and pursuant to the laws of the United States of America and The State of Arizona, having located a lode claim as hereinafter established.

THE NAME of the claim is TEKOA # 5
lode, and the claim so located, is 1500 feet in length and
600 feet along the surface in width, claiming 300
feet on each side of the centerline; the "location monument", at
which a copy of this notice is posted, is adjacent to the NE
corner of this claim. A location notice is also posted on the
centerline, 10 feet North from the South
end center. The general course of this claim is North to South as shown
on the attached plat.

THE UNDERSIGNED has distinctly marked the said location on the ground, so that its surface boundaries may be readily traced, by six substantial posts 2 inches by 2 inches by 4.5 feet, one at each corner and one at each end center, each so marked or inscribed as to indicate the intended location.

SAID CLAIM is situated in the Undesignated Mining District, Pinal County, State of Arizona, and is more particularly described as follows:

Beginning at Corner No. 1, the Northeast corner, which is located South 2100 feet and East 400 feet from the NE corner of Section 29, Township 2 South, Range 12 East, G. & S.R.M.; thence,

South 1500 feet to the Southeast corner; thence,
West 300 feet to the South end center; thence,
West 300 feet to the Southwest corner; thence,
North 1500 feet to the Northwest corner; thence,
East 300 feet to the North end center; thence,
East 300 feet to the Northeast corner; the point
and place of beginning.

Said claim is located in the NE/4 of Sec. 29, Twp. 2 So., Range 12 E.
SE/4 of Sec. 29, Twp. 2 So., Range 12 E.
NW/4 of Sec. 28, Twp. 2 So., Range 12 E.
SW/4 of Sec. 28, Twp. 2 So., Range 12 E.

Dated and posted on the ground this 20th day of July, 1986.

Locator: NORD RESOURCES CORPORATION
8001-A Mountain Rd. Pl. N.E.
Albuquerque, New Mexico 87110

Witness: [Signature]

By: [Signature]
Douglas F. Sterck - Agent

RECEIVED
B.L.M. OF STATE OFFICE
SEP 4 1986
7:40 AM
PHOENIX, ARIZONA

A MC 259648

Undesignated Mining District

1382-404

By: _____
Deputy Recorder

Recorder
811751

NOTICE OF MINING LOCATION

LODE CLAIM

NOTICE IS HEREBY GIVEN THAT Nord Resources Corporation hereby claims the land hereinafter described as a Lode Mining Claim, under and pursuant to the laws of the United States of America and The State of Arizona, having located a lode claim as hereinafter established.

A MC 259649

THE NAME of the claim is TEKOA # 6
lode, and the claim so located, is 1500 feet in length and 600
feet along the surface in width, claiming 300 feet on each side of the
centerline; the "location monument", at which a copy of this notice is posted,
is adjacent to the NE corner of this claim. A location notice is also
posted on the centerline, 10 feet West from the East
end center. The general course of this claim is East to West as
shown on the attached plat.

THE UNDERSIGNED has distinctly marked the said location on the ground, so that its surface boundaries may be readily traced, by six substantial posts 2 inches by 2 inches by 4.5 feet, one at each corner and one at each end center, each so marked or inscribed as to indicate the intended location.

SAID CLAIM is situated in the Undesignated Mining District, Pinal County, State of Arizona, and is more particularly described as follows:

Beginning at Corner No. 1, the Northeast corner, which is located South 3600 feet and East 1000 feet from the NE corner of Section 29, Township 2 South, Range 12 East, Gila and Salt River Meridian; thence,

- South 300 feet to the East end center; thence,
- South 300 feet to the Southeast corner; thence,
- West 1500 feet to the Southwest corner; thence,
- North 300 feet to the West end center; thence,
- North 300 feet to the Northwest corner; thence,
- East 1500 feet to the Northeast corner; the point and place of beginning.

Said claim is located in the
NE/4 of Section _____,
SE/4 of Section 29, Twp. 2 South, Range 12 East.
NW/4 of Section _____,
SW/4 of Section 28,

Dated and posted on the ground this 20th day of July, 1986

Locator: NORD RESOURCES CORPORATION
8001-A Mountain Rd. Pl. N.E.
Albuquerque, New Mexico 87110

Witness: [Signature]

By: [Signature]
Douglas F. Sterck - Agent

SEP 4 1986
7:45 A.M.
PHOENIX, ARIZONA

Undesignated Mining District

By: _____
Deputy Recorder Recorder
811752

1382-406

NOTICE OF MINING LOCATION

LODE CLAIM

NOTICE IS HEREBY GIVEN THAT Nord Resources Corporation hereby claims the land hereinafter described as a Lode Mining Claim, under and pursuant to the laws of the United States of America and The State of Arizona, having located a lode claim as hereinafter established.

A MC 259650

THE NAME of the claim is TEKOA # 7
lode, and the claim so located, is 1500 feet in length and 600
feet along the surface in width, claiming 300 feet on each side of the
centerline; the "location monument", at which a copy of this notice is posted,
is adjacent to the NE corner of this claim. A location notice is also
posted on the centerline, 10 feet East from the West
end center. The general course of this claim is East to West as
shown on the attached plat.

THE UNDERSIGNED has distinctly marked the said location on the ground, so that its surface boundaries may be readily traced, by six substantial posts 2 inches by 2 inches by 4.5 feet, one at each corner and one at each end center, each so marked or inscribed as to indicate the intended location.

SAID CLAIM is situated in the Undesignated Mining District, Pinal County, State of Arizona, and is more particularly described as follows:

Beginning at Corner No. 1, the Northeast corner, which is located South 3600 feet and East 2500 feet from the NE corner of Section 29, Township 2 South, Range 12 East, Gila and Salt River Meridian; thence,

- South 300 feet to the East end center; thence,
- South 300 feet to the Southeast corner; thence,
- West 1500 feet to the Southwest corner; thence,
- North 300 feet to the West end center; thence,
- North 300 feet to the Northwest corner; thence,
- East 1500 feet to the Northeast corner; the point and place of beginning.

Said claim is located in the NE/4 of Section _____,
SE/4 of Section _____, Twp. 2 South, Range 12 East.
NW/4 of Section _____,
SW/4 of Section 28,

Dated and posted on the ground this 20th day of July, 1986

Locator: NORD RESOURCES CORPORATION
8001-A Mountain Rd. Pl. N.E.
Albuquerque, New Mexico 87110

Witness: J. D. Maguire

By: Douglas F. Sterck
Douglas F. Sterck - Agent

RECORDED
B. M. AZ STATE OFFICE
SEP 4 1986
1:50 PM
PINAL COUNTY RECORDER

Undesignated Mining District

1382-408

By: _____
Deputy Recorder Recorder
841753

NOTICE OF MINING LOCATION
LODE CLAIM

NOTICE IS HEREBY GIVEN THAT Nord Resources Corporation hereby claims the land hereinafter described as a Lode Mining Claim, under and pursuant to the laws of the United States of America and The State of Arizona, having located a lode claim as hereinafter established.

THE NAME of the claim is TEKOA # 8
lode, and the claim so located, is 1500 feet in length and 600
feet along the surface in width, claiming 300 feet on each side of the
centerline; the "location monument", at which a copy of this notice is posted,
is adjacent to the NE corner of this claim. A location notice is also
posted on the centerline, 10 feet East from the West
end center. The general course of this claim is East to West as
shown on the attached plat.

THE UNDERSIGNED has distinctly marked the said location on the ground, so that its surface boundaries may be readily traced, by six substantial posts 2 inches by 2 inches by 4.5 feet, one at each corner and one at each end center, each so marked or inscribed as to indicate the intended location.

SAID CLAIM is situated in the Undesignated Mining District, Pinal County, State of Arizona, and is more particularly described as follows:

Beginning at Corner No. 1, the Northeast corner, which is located South 3600 feet and East 4000 feet from the NE corner of Section 29, Township 2 South, Range 12 East, Gila and Salt River Meridian; thence,

- South 300 feet to the East end center; thence,
- South 300 feet to the Southeast corner; thence,
- West 1500 feet to the Southwest corner; thence,
- North 300 feet to the West end center; thence,
- North 300 feet to the Northwest corner; thence,
- East 1500 feet to the Northeast corner; the point and place of beginning.

Said claim is located in the NE/4 of Section _____,
SE/4 of Section 28, Twp. 2 South, Range 12 East.
NW/4 of Section _____,
SW/4 of Section 28,

Dated and posted on the ground this 20th day of July, 1986

Locator: NORD RESOURCES CORPORATION
8001-A Mountain Rd. Pl. N.E.
Albuquerque, New Mexico 87110

Witness: [Signature]

By: [Signature]
Douglas F. Sterck - Agent

RECORDED
INDEXED
SEP 4 1986
7:45 A.M.
PHOENIX, ARIZONA

A HC 259651

STATE OF ARIZONA)
COUNTY OF PINAL)

Recorded at Request of Douglas F. Sterck
in book _____ of Official Records,
Page _____ Records of PINAL
County, Arizona

Undesignated Mining
District

1382-410

By: _____
Deputy Recorder Recorder
811751

NOTICE OF MINING LOCATION

LODE CLAIM

NOTICE IS HEREBY GIVEN THAT Nord Resources Corporation hereby claims the land hereinafter described as a Lode Mining Claim, under and pursuant to the laws of the United States of America and The State of Arizona, having located a lode claim as hereinafter established.

THE NAME of the claim is TEKOA # 9 lode, and the claim so located, is 1500 feet in length and 600 feet along the surface in width, claiming 300 feet on each side of the centerline; the "location monument", at which a copy of this notice is posted, is adjacent to the NE corner of this claim. A location notice is also posted on the centerline, 10 feet North from the South end center. The general course of this claim is North to South as shown on the attached plat.

THE UNDERSIGNED has distinctly marked the said location on the ground, so that its surface boundaries may be readily traced, by six substantial posts 2 inches by 2 inches by 4.5 feet, one at each corner and one at each end center, each so marked or inscribed as to indicate the intended location.

SAID CLAIM is situated in the Undesignated Mining District, Pinal County, State of Arizona, and is more particularly described as follows:

Beginning at Corner No. 1, the Northeast corner, which is located South 3600 feet and East 4600 feet from the NE corner of Section 29, Township 2 South, Range 12 East, G. & S.R.M.; thence,

South 1500 feet to the Southeast corner; thence,
West 300 feet to the South end center; thence,
West 300 feet to the Southwest corner; thence,
North 1500 feet to the Northwest corner; thence,
East 300 feet to the North end center; thence,
East 300 feet to the Northeast corner; the point and place of beginning.

Said claim is located in the NE/4 of Sec. _____, Twp. _____, Range _____.
SE/4 of Sec. 28, Twp. 2 So., Range 12 E.
NW/4 of Sec. _____, Twp. _____, Range _____.
SW/4 of Sec. _____, Twp. _____, Range _____.

Dated and posted on the ground this 21st day of July, 1986.

Locator: NORD RESOURCES CORPORATION
8001-A Mountain Rd. Pl. N.E.
Albuquerque, New Mexico 87110

RECEIVED
WITNESSES: AZ STATE OFFICE
SEP 4 1986
7:45 A.M.
PHOENIX, ARIZONA

By: Douglas F. Sterck
Douglas F. Sterck - Agent

A MC 259652

STATE OF ARIZONA)
COUNTY OF PINAL)

Recorded at Request of Douglas F. Sterck
in book _____ of Official Records,
Page _____ Records of PINAL
County, Arizona

Undesignated Mining District 1382-412

By: _____
Deputy Recorder Recorder
811753

NOTICE OF MINING LOCATION

LODE CLAIM

A MC 259653

NOTICE IS HEREBY GIVEN THAT Nord Resources Corporation hereby claims the land hereinafter described as a Lode Mining Claim, under and pursuant to the laws of the United States of America and The State of Arizona, having located a lode claim as hereinafter established.

THE NAME of the claim is TEKOA # 10 lode, and the claim so located, is 1500 feet in length and 600 feet along the surface in width, claiming 300 feet on each side of the centerline; the "location monument", at which a copy of this notice is posted, is adjacent to the NE corner of this claim. A location notice is also posted on the centerline, 10 feet North from the South end center. The general course of this claim is North to South as shown on the attached plat.

THE UNDERSIGNED has distinctly marked the said location on the ground, so that its surface boundaries may be readily traced, by six substantial posts 2 inches by 2 inches by 4.5 feet, one at each corner and one at each end center, each so marked or inscribed as to indicate the intended location.

Undesignated
SAID CLAIM is situated in the Mining District, Pinal County, State of Arizona, and is more particularly described as follows:

Beginning at Corner No. 1, the Northeast corner, which is located South 3600 feet and East 5200 feet from the NE corner of Section 29, Township 2 South, Range 12 East, G. & S.R.M.; thence,

South 1500 feet to the Southeast corner; thence,
West 300 feet to the South end center; thence,
West 300 feet to the Southwest corner; thence,
North 1500 feet to the Northwest corner; thence,
East 300 feet to the North end center; thence,
East 300 feet to the Northeast corner; the point
and place of beginning.

Said claim is located in the NE/4 of Sec. _____, Twp. _____, Range _____.
SE/4 of Sec. 28, Twp. 2 So., Range 12 E.
NW/4 of Sec. _____, Twp. _____, Range _____.
SW/4 of Sec. 27, Twp. 2 So., Range 12 E.

Dated and posted on the ground this 23rd day of July, 1986.

Locator: NORD RESOURCES CORPORATION
8001-A Mountain Rd. Pl. N.E.
Albuquerque, New Mexico 87110

RECEIVED
B.L.M. AZ
Witness: [Signature]
SEP 4 1986
7:45 A.M.
PHOENIX, ARIZONA

By: [Signature]
Douglas F. Sterck - Agent

STATE OF ARIZONA)
COUNTY OF PINAL)

Recorded at Request of Douglas F. Sterck
in book _____ of Official Records,
Page _____ Records of PINAL
County, Arizona

Undesignated Mining
District

1382-414

By: _____
Deputy Recorder Recorder
811756

NOTICE OF MINING LOCATION
LODE CLAIM

A MC 259654

NOTICE IS HEREBY GIVEN THAT Nord Resources Corporation hereby claims the land hereinafter described as a Lode Mining Claim, under and pursuant to the laws of the United States of America and The State of Arizona, having located a lode claim as hereinafter established.

THE NAME of the claim is TEKOA # 11 lode, and the claim so located, is 1500 feet in length and 600 feet along the surface in width, claiming 300 feet on each side of the centerline; the "location monument", at which a copy of this notice is posted, is adjacent to the NE corner of this claim. A location notice is also posted on the centerline, 10 feet South from the North end center. The general course of this claim is North to South as shown on the attached plat.

THE UNDERSIGNED has distinctly marked the said location on the ground, so that its surface boundaries may be readily traced, by six substantial posts 2 inches by 2 inches by 4.5 feet, one at each corner and one at each end center, each so marked or inscribed as to indicate the intended location.

SAID CLAIM is situated in the Undesignated Mining District, Pinal County, State of Arizona, and is more particularly described as follows:

Beginning at Corner No. 1, the Northeast corner, which is located South 5100 feet and East 5200 feet from the NE corner of Section 29, Township 2 South, Range 12 East, G. & S.R.M.; thence,
South 1500 feet to the Southeast corner; thence,
West 300 feet to the South end center; thence,
West 300 feet to the Southwest corner; thence,
North 1500 feet to the Northwest corner; thence,
East 300 feet to the North end center; thence,
East 300 feet to the Northeast corner; the point and place of beginning.

Said claim is located in the NE/4 of Sec. 33, Twp. 2 So., Range 12 E.
SE/4 of Sec. _____, Twp. _____, Range _____.
NW/4 of Sec. 34, Twp. 2 So., Range 12 E.
SW/4 of Sec. _____, Twp. _____, Range _____.

Dated and posted on the ground this 21st day of July, 1986.

Locator: NORD RESOURCES CORPORATION
8001-A Mountain Rd. Pl. N.E.
Albuquerque, New Mexico 87110

Witness: [Signature]
B.L.M. RECEIVED
SEP 4 1986

By: [Signature]
Douglas F. Sterck - Agent

7:45 A.M.
PHOENIX, ARIZONA

STATE OF ARIZONA)
COUNTY OF PINAL)

Recorded at Request of Douglas F. Sterck
in book _____ of Official Records,
Page _____ Records of PINAL
County, Arizona

Undesignated Mining
District

By: _____
Deputy Recorder Recorder

1382-416

811757

NOTICE OF MINING LOCATION

LODE CLAIM

NOTICE IS HEREBY GIVEN THAT Nord Resources Corporation hereby claims the land hereinafter described as a Lode Mining Claim, under and pursuant to the laws of the United States of America and The State of Arizona, having located a lode claim as hereinafter established.

THE NAME of the claim is TEKOA # 12 lode, and the claim so located, is 1500 feet in length and 600 feet along the surface in width, claiming 300 feet on each side of the centerline; the "location monument", at which a copy of this notice is posted, is adjacent to the NE corner of this claim. A location notice is also posted on the centerline, 10 feet North from the South end center. The general course of this claim is North to South as shown on the attached plat.

THE UNDERSIGNED has distinctly marked the said location on the ground, so that its surface boundaries may be readily traced, by six substantial posts 2 inches by 2 inches by 4.5 feet, one at each corner and one at each end center, each so marked or inscribed as to indicate the intended location.

SAID CLAIM is situated in the Undesignated Mining District, Pinal County, State of Arizona, and is more particularly described as follows:

Beginning at Corner No. 1, the Northeast corner, which is located South 5100 feet and East 5800 feet from the NE corner of Section 29, Township 2 South, Range 12 East, G. & S.R.M.; thence,

South 1500 feet to the Southeast corner; thence,
West 300 feet to the South end center; thence,
West 300 feet to the Southwest corner; thence,
North 1500 feet to the Northwest corner; thence,
East 300 feet to the North end center; thence,
East 300 feet to the Northeast corner; the point
and place of beginning.

Said claim is located in the NE/4 of Sec. _____, Twp. _____, Range _____.
SE/4 of Sec. _____, Twp. _____, Range _____.
NW/4 of Sec. 34, Twp. 2 So., Range 12 E.
SW/4 of Sec. _____, Twp. _____, Range _____.

Dated and posted on the ground this 21st day of July, 1986.

Locator: NORD RESOURCES CORPORATION
8001-A Mountain Rd. Pl. N.E.
Albuquerque, New Mexico 87110

Witness: [Signature]
B.L.M. AGENT

By: [Signature]
Douglas F. Sterck - Agent

SEP 4 1986
7:45 A.M.
PHOENIX, ARIZONA

A MC 259655

STATE OF ARIZONA)
COUNTY OF PINAL)

Recorded at Request of Douglas F. Sterck
in book _____ of Official Records,
Page _____ Records of PINAL
County, Arizona

Undesignated Mining
District

1382-418

By: _____
Deputy Recorder Recorder

811758

NOTICE OF MINING LOCATION

LODE CLAIM

NOTICE IS HEREBY GIVEN THAT Nord Resources Corporation hereby claims the land hereinafter described as a Lode Mining Claim, under and pursuant to the laws of the United States of America and The State of Arizona, having located a lode claim as hereinafter established.

A
M
C
259656

THE NAME of the claim is TEKOA # 13 lode, and the claim so located, is 1500 feet in length and 600 feet along the surface in width, claiming 300 feet on each side of the centerline; the "location monument", at which a copy of this notice is posted, is adjacent to the NE corner of this claim. A location notice is also posted on the centerline, 10 feet South from the North end center. The general course of this claim is North to South as shown on the attached plat.

THE UNDERSIGNED has distinctly marked the said location on the ground, so that its surface boundaries may be readily traced, by six substantial posts 2 inches by 2 inches by 4.5 feet, one at each corner and one at each end center, each so marked or inscribed as to indicate the intended location.

SAID CLAIM is situated in the Undesignated Mining District, Pinal County, State of Arizona, and is more particularly described as follows:

Beginning at Corner No. 1, the Northeast corner, which is located South 6600 feet and East 5800 feet from the NE corner of Section 29, Township 2 South, Range 12 East, G. & S.R.M.; thence,

South 1500 feet to the Southeast corner; thence,
West 300 feet to the South end center; thence,
West 300 feet to the Southwest corner; thence,
North 1500 feet to the Northwest corner; thence,
East 300 feet to the North end center; thence,
East 300 feet to the Northeast corner; the point
and place of beginning.

Said claim is located in the NE/4 of Sec. _____, Twp. _____, Range _____.
SE/4 of Sec. _____, Twp. _____, Range _____.
NW/4 of Sec. 34, Twp. 2 So., Range 12 E.
SW/4 of Sec. 34, Twp. 2 So., Range 12 E.

Dated and posted on the ground this 21st day of July, 1986.

Locator: NORD RESOURCES CORPORATION
8001-A Mountain Rd. Pl. N.E.
Albuquerque, New Mexico 87110

RECEIVED
B.L.M. WITNESS
STATE OFFICE
SEP 4 1986
7:45 A.M.
PHOENIX, ARIZONA

By: Douglas F. Sterck
Douglas F. Sterck - Agent